




Hut Hiking





📍 Soomsee in Gurgl

Signs & symbols

	Hut serviced		Farm products		Suitable for prams		Center
	Hut incl. overnight		Uphill		Climbing – climbing garden		E5
	Winter room		Downhill		Via ferrata		Ötztaler Urweg
	Inn food & drink		Mountain tour		Cycling/MTB		Ötztal Trek
	Gondola lift		Distance		E-Bike charging station		Water Strider Trails
	Double chairlift		Family-friendly		Wheelchair accessible		Kraftquell Längenfeld
	Car park		Breakfast		Playground		Theme Trails
	Parking for a fee		Open all year		Stamp site		Hiking Villages
	Center garage at a fee		(Ascent) time opening time		Meet here		
	Hiking mountain bike		Half board available		Lodging at the lift		
	Vantage point		High Alpine tour		Hiking		
	Car I taxi		Hut number		WiFi		

Index

- 04** | List of huts
- 12** | Tour planning
Your backpack
- 13** | Ötztal hiking routes
- 14** | [Haiming-Ochsengarten](#) | [Sautens](#) | [Oetz](#)
- 16** | Hiking tips
Haiming-Ochsengarten | [Sautens](#) | [Oetz](#)
- 18** | WIDIVERSUM HOCHOETZ
- 24** | [Umhausen-Niederthai](#)
- 26** | Hiking tips
Umhausen-Niederthai
- 36** | [Längenfeld](#) | [Huben](#) | [Gries](#)
- 38** | Hiking tips
Längenfeld | [Huben](#) | [Gries](#)
- 48** | [Sölden](#) | [Hochsölden](#) | [Zwieselstein](#)
- 50** | Hiking tips
Sölden | [Hochsölden](#) | [Zwieselstein](#)
- 72** | [Gurgl](#)
- 74** | Hiking tips
Gurgl
- 84** | [Vent](#)
- 86** | Hiking tips [Vent](#)
- 96** | Hiking program
- 99** | Urkraft Umhausen

current information
to alpine huts and pastures
can be found here

oetztal.com



Acherberg Alm

Oetz | Acherkogelbahn – 1.888 fm

1

↔ 2 km ⌚ 1 h ↗ 130 fm



Armelen Hütte

Oetz – 1.747 fm | p. 19

2

↔ 5,6 km ⌚ 3 h ↗ 1000 fm



Fam. Plattner: T +43 (0) 664 2002 590



Restaurant am Piburger See

Oetz | Piburg – 914 fm

3

↔ 1,5 km ⌚ 0,5 h ↗ 110 fm



Herr Scalet: T +43 (0) 650 4743 615

Balbach Alm

Oetz | Acherkogelbahn – 1.955 fm | p. 20

4

↔ 2 km ⌚ 1 h ↗ 60 fm



Fam. Pohl: T +43 (0) 664 1693 096



Bielefelder Hütte

Oetz | Acherkogelbahn – 2.112 fm

5

↔ 1 km ⌚ 0,5 h ↗ 130 fm



Fam. Schöpf: T +43 (0) 5252 6926



Dortmunder Hütte

Kühtal – 1.948 fm

6

↔ 1,5 km ⌚ 0,5 h ↗ 80 fm



Fam. Tabernig: T +43 (0) 5239 5202



Feldring Alm

Haiming | Sattele – 1.888 fm

7

↔ 2 km ⌚ 1 h ↗ 200 fm



Mr Dominic Bangartz: T +43 (0) 650 9435 792

Haiminger Alm

Haiming – 1.786 fm

8

↔ 7 km ⌚ 3 h ↗ 1.130 fm



Fam. Haslwanger: T +43 (0) 664 5288 796



Issalm

Ochsengarten – 1.780 fm

9

↔ 5,5 km ⌚ 2 h ↗ 265 fm



Fam. Neurauder: T +43 (0) 699 1337 5297

Kühtaile Alm

Oetz | Acherkogelbahn – 1.988 fm | p. 22

10

↔ 1 km ⌚ 0,5 h ↗ 30 fm



Fam. Schöpf: T +43 (0) 664 4346 882



Maisalm

Sautens – 1.631 fm

11

↔ 9,5 km ⌚ 3,5 h ↗ 1.000 fm



Panoramarestaurant Hochoetz

Oetz | Acherkogelbahn – 2.020 fm

12

↔ 0 km ⌚ 0 min ↗ 0 fm



Bergbahnen Oetz: T +43 (0) 5252 6385

Seehäusl am Piburger See

Oetz | Piburg – 914 fm

13

↔ 1,5 km ⌚ 0,5 h ↗ 110 fm



Fam. Juen: T +43 (0) 664 1825 786

Umhausen-Niederthai

Alpengasth. Köfels

Umhausen – 1.401 fm

14

3,4 km
 1,5 h
 404 fm



Fam. Kuen: T +43 (0) 5255 5297

**Berghof Edelweiß**

Umhausen – 1.400 fm | p. 30

15

3,4 km
 1,5 h
 404 fm



Fam. Leiter: T +43 (0) 676 6024 670

**Erlanger Hütte**

Umhausen – 2.550 fm | p. 31

16

11,1 km
 5 h
 1.559 fm



Fam. Rimml: T +43 (0) 664 3920 268

**Frischmannhütte**

Umhausen – 2.192 fm | p. 28

17

10,3 km
 3,5 h
 1.161 fm



Fam. Klotz: T +43 (0) 676 7448 339

**Gasthof Stuiblenfall**

Niederthai – 1.482 fm | p. 32

18

2,9 km
 1,5 h
 456 fm



Fam. Falkner-Gigon: T +43 (0) 5255 5512

**Gehsteigalm**

Tumpen – 1.894 fm

19

9,7 km
 2,5 h
 1.055 fm

not serviced

Groß-Horlach-Alm

Niederthai – 1.850 fm

20

5,7 km
 2 h
 429 fm

not serviced

Umhausen-Niederthai

Hintere Fundusalm

Umhausen – 1.964 fm

21

8,7 km
 3,5 h
 992 fm



Fam. Zebisch: T +43 (0) 676 3353 044

Jausenstation Bichl

Niederthai – 1.600 fm

22

1,7 km
 1 h
 450 fm

not serviced

Jausenstation Farst

Umhausen – 1.482 fm

23

4,5 km
 2 h
 453 fm



Frau Fender: T +43 (0) 650 2377 337

Klein-Horlach-Alm

Niederthai – 1.800 fm

24

5,1 km
 1,5 h
 376 fm



Fam. Kammerlander: T +43 (0) 664 7504 2169

Restaurant Kneipphäusl

Umhausen – 1.040 fm

25

1 km
 0,5 h
 52 fm



Fam. Ziegler: T +43 (0) 680 2180 438

Larstigalm

Niederthai – 1.778 fm

26

4 km
 1 h
 228 fm



Fam. Aschbacher: T +43 (0) 676 9797 689

Schweinfurter Hütte

Niederthai – 2.036 fm | p. 33

27

5,9 km
 2 h
 491 fm



Fam. Jeitner: T +43 (0) 5255 5002 9



Umhausen-Niederthal

Vordere Fundusalm

Umhausen – 1.611 ft

28

5,5 km
 2,5 h
 629 ft

Vordere Tumpen Alm

Tumpen – 1.831 ft

29

7,3 km
 3 h
 908 ft

Fam. Köfler: T +43 (0) 664 3266 715

Waldcafé Stuböbele

Umhausen – 1.150 ft

30

2,2 km
 1 h
 130 ft

Fam. Fender: T +43 (0) 664 9233 916

Zwieselbach-Alm

Niederthal – 2.030 ft

31

6,4 km
 2,5 h
 515 ft

Längenfeld | Huben | Gries

Alpengasthof am Feuerstein

Huben – 1.505 ft | p. 40

32

3 km
 1,5 h
 336 ft

Fam. Santer: T +43 (0) 5253 2012 0

Amberger Hütte

Gries – 2.136 ft | p. 41

33

5,6 km
 2,5 h
 540 ft

Fam. Gstrein: T +43 (0) 676 9523 426

Brandalm

Längenfeld – 1.385 ft

34

1,8 km
 1 h
 205 ft

Fam. Jordan: T +43 (0) 5253 5283

Längenfeld | Huben | Gries

Breitlehnalm

Huben – 1.874 ft

35

4,1 km
 2 h
 684 ft

Fam. Praxmarer: T +43 (0) 650 6584 230

Hauerseehütte

Längenfeld – 2.383 ft | p. 42

36

6,1 km
 3,5 h
 1.200 ft

DAV – Ludwigsburg: T +43 (0) 664 7828 637

Innerbergalm

Längenfeld – 1.946 ft

37

3 km
 2,5 h
 811 ft

Information Längenfeld: T +43 (0) 57200 300

Genussplatz Nativo

Burgstein – 1.474 ft

38

2,5 km
 1,5 h
 257 ft

Mr Georg Gufler: T +43 (0) 664 1647 715

Nisslalm

Gries im Sulztal – 2.051 ft

39

5,2 km
 2 h
 460 ft

Fam. Haller: T +43 (0) 676 5618 561

Pollesalm

Huben – 1.776 ft

40

5,7 km
 2 h
 588 ft

Fam. Klotz: T +43 (0) 664 9992 0681

Polltalalm

Huben – 1.840 ft

41

4,7 km
 2 h
 758 ft

Fam. Holzkecht: T +43 (0) 664 9182 287

Längenfeld | Huben | Gries

s' Dorfstüberl

Burgstein – 1.474 fm

42



2,5 km



1,5 h



257 fm



Fam. Gufler: T +43 (0) 5253 5213

Stabelealm

Längenfeld – 1.908 fm | p. 43

43



2,7 km



2 h



840 fm



Fam. Gstrein: T +43 (0) 664 5004 375

Sulztalalm

Gries im Sulztal – 1.898 m fm | S. 46

44



3,7 km



1,5 h



306 fm



Fam. Reich: T +43 (0) 676 5115 370

Westfalenhaus

Gries im Sellrain – 2.276 fm

45



10,3 km



5 h



1.204 fm



Fam. Kräh: T +43 (0) 677 6249 5315

Wiesle

Niederthai | Längenfeld – 1.528 fm | p. 44

46



1,7 km



1,5 h



375 fm



Fam. Riml: T +43 (0) 664 3419 241

Winnebachseehütte

Gries im Sulztal – 2.362 fm | p. 45

47



4,6 km



2 h



778 fm



Fam. Riml: T +43 (0) 5253 5197

Wurzbergalm

Längenfeld – 1.575 fm | p. 46

48



3,4 km



1,5 h



419 fm



Fam. Holzknecht: T +43 (0) 664 9858 307

Sölden | Hochsölden | Zwieselstein

Braunschweiger Hütte

Rettenbachgletscher – 2.759 fm

49



3,6 km



2 h



362 fm



Fam. Neuraüter: T +43 (0) 664 2012 013

Brunnenbergalm

Sölden – 1.972 fm

50



4,1 km



2 h



609 fm



Fam. Falkner: T +43 (0) 5254 3147

Brunnenkogelhaus

Sölden – 2.738 fm | p. 52

51



8,9 km



4 h



1.379 fm



Fam. Gstrein: T +43 (0) 664 1234 206

Hotel Silbertal ****

Sölden – 1.982 fm | p. 53

52



6,2 km



2 h



630 fm



Hotel Silbertal: T +43 (0) 5254 2987

Fiegl's Hütte

Sölden – 1.956 fm

53



5,2 km



2 h



609 fm



Mr Röck: T +43 (0) 650 5053 958

Falcon Restaurant

Sölden – 2.169 fm | p. 56

54



0 km



0 h



0 fm



Bergbahnen Sölden: T +43 (0) 664 8198 170

Alpengasthof Gaislach Alm

Sölden – 1.968 fm | p. 54

55



5,1 km



2 h



621 fm






Fam. Gstrein: T +43 (0) 664 5305 971

Sölden | Hochsölden | Zwieselstein

Gampe Alm

Sölden – 2.013 fm | p. 55

56



 2,7 km
  2 h
  643 fm


Fam. Grüner: T +43 (0) 664 3840 667

Almwirtschaft Gampe Thaya

Sölden – 2.013 fm | p. 62

57

 2,6 km
  2 h
  641 fm


Fam. Prantl: T +43 (0) 664 2466 249

Wirtshaus Giggijoch

Sölden – 2.284 fm | p. 57

58




 0 km
  0 h
  0 fm


Bergbahnen Sölden: T +43 (0) 664 9609 362

Goldegg Alm

Sölden – 1.903 fm

59




 4,5 km
  2 h
  526 fm


Ms Christina Gritsch: T +43 (0) 676 5400 948

Granstein Gasthof

Sölden – 1.469 fm

60

 3,6 km
  1,5 h
  331 fm


Fam. Grüner: T +43 (0) 5254 2404

**Heidealm**

Sölden – 2.130 fm

61

 4,9 km
  2,5 h
  756 fm


Fam. Gritsch: T +43 (0) 664 5048 641

Hildesheimer Hütte

Sölden – 2.899 fm – | p. 58

62

 11,9 km
  5,5 h
  1.550 fm


Ms Kuisle: T +43 (0) 5254 2300



Sölden | Hochsölden | Zwieselstein

Hochstubaihütte

Sölden – 3.173 fm

63




 9,4 km
  6 h
  1.823 fm


Mr Grollmus: T +43 (0) 720 9203 05

**Hühnersteig'n**

Sölden – 2.012 fm | p. 60

64

 3,4 km
  2 h
  654 fm


Fam. Grüner: T +43 (0) 664 4452 069

ice Q

Sölden | Gaislachkogel – 3.048 fm | p. 57

65




 0 km
  0 h
  0 fm


Bergbahnen Sölden: T +43 (0) 664 9609 368

Jausenstation Hochwald

Sölden – 1.580 fm

66




 3 km
  2 h
  270 fm


Fam. Prantl: T +43 (0) 5254 2095

Kleblealm

Sölden – 2.015 fm

67




 5,1 km
  2 h
  635 fm


Fam. Riml: T +43 (0) 664 2141 575

**Lenzenalm**

Zwieselstein – 1.896 fm | p. 61

68




 2,7 km
  1,5 h
  443 fm


Fam. Gstrein-Nösig: T +43 (0) 664 5099 907

Löple Alm

Sölden – 1.970 fm | p. 63

69

 4 km
  2 h
  510 fm


Fam. Plörer: T +43 (0) 664 5555 447

Sölden | Hochsölden | Zwieselstein

Maria's Alm

Sölden – 1.910 fm

70

3,1 km
 2 h
 551 fm



Mr Fabian Fiegl: T +43 (0) 699 1504 7274

Panorama Alm

Sölden – 1.520 fm

71

1,9 km
 1 h
 190 fm



Fam. Kneisl: T +43 (0) 681 8111 6095

Rettenbach Market Restaurant

Sölden | Rettenbachgletscher – 2.675 fm

72

0 km
 0 min
 0 fm



Riml GmbH: T +43 (0) 5254 5015 0

Snow Beach Tiefenbach

Sölden | Tiefenbachgletscher – 2.796 fm

73

0 km
 0 h
 0 fm



Riml GmbH: T +43 (0) 664 8507 590

Rettenbachalm

Sölden – 2.145 fm

74

4,8 km
 2 h
 789 fm



Herr Grüner: T +43 (0) 664 4452 069

Rotkogelhütte

Giggijoch – 2.666 fm | p. 65

75

2,8 km
 1,5 h
 385 fm



Fam. Gstrein – Fender: T +43 (0) 664 4428 105

Siegerlandhütte

Sölden – 2.710 fm | p. 64

76

13,5 km
 5,5 h
 1.360 fm



Gritsch/Fiegl: T +43 (0) 664 2414 040



Sölden | Hochsölden | Zwieselstein

Bergrestaurant Sonnblick

Sölden – 2.090 fm | p. 66

77

4,6 km
 2 h
 750 fm



Fam. Riml: T +43 (0) 5254 2003 2

Alpengasthof Sonneck

Sölden – 1.968 fm | p. 67

78

5,2 km
 2 h
 582 fm



Fam. Fender: T +43 (0) 5254 2905

**Stallwiesalm**

Sölden – 1.842 fm | p. 68

79

3 km
 1,5 h
 523 fm



Fam. Fiegl: T +43 (0) 676 6320 259

DAV Talherberge Zwieselstein

Zwieselstein – 1.472 fm | p. 69

80

0 km
 im Ort
 0 fm



Frau Fender: T +43 (0) 5254 2763

**Gurgl****Hohe Mut Alm**

Obergurgl – 2.670 fm

81

5,2 km
 2,5 h
 732 fm



Liftgesellschaft Obergurgl: T +43 (0) 5256 6260 551

Langtalereck Hütte

Obergurgl – 2.450 fm | p. 78

82

6,6 km
 2,5 h
 602 fm



Fam. Gufler: T +43 (0) 664 5268 655

**Kirchenkarhütte**

Hochgurgl – 2.635 fm | p. 81

83

2,9 km
 1 h
 300 fm



Hochgurgler Liftgesellschaft: T +43 (0) 5256 6211 1563

Gurgl

Ramolhaus

Obergurgl – 3.006 fm | p. 79

84

7,6 km
 3 h
 1.089 fm



Fam. Scheiber: T +43 (0) 5256 6223

**Rasthaus am Timmelsjoch**

Hochgurgl | Timmelsjoch – 2.509 fm

85

7,2 km
 2,5 h
 230 fm



Fam. Praxmarer: T +43 (0) 676 9134 673

Schönwieshütte

Obergurgl – 2.270 fm | p. 76

86

3,9 km
 1,5 h
 406 fm



Fam. Grießer: T +43 (0) 664 1700 911

Top Mountain Crosspoint

Hochgurgl – 2.200 fm | p. 81

87

1,6 km
 0,3
 58 fm



Fam. Scheiber: T +43 (0) 5256 6211 1910

Top Mountain Star

Hochgurgl – 3.030 fm

88

8,3 km
 3,5 h
 916 fm

Hochgurgler Liftgesellschaft: T +43 (0) 5256 6211 1560

Zirben Alm

Obergurgl – 1.951 fm | p. 80

89

1,3 km
 0,5 h
 21 fm



Fam. Scheiber: T +43 (0) 5256 6332

Zwickauer Hütte

Obergurgl – 2.989 fm

90

10 km
 4,5 h
 1.139 fm



Fam. Leitner: T +39 0473 6467 00



Vent

Brandenburger Haus

Vent – 3.277 fm

91

14,9 km
 6 h
 1.372 fm



Fam. Kalina: T +420 601 556 738

**Breslauer Hütte**

Vent – 2.844 fm | p. 88

92

2 km
 1 h
 264 fm



Fam. Scheiber: T +43 (0) 676 9634 596

**Geierwallihof**

Vent – 2.014 fm

93

2 km
 1 h
 114 fm



Fam. Klotz: T +43 (0) 5254 8145

**Hochjoch-Hospiz**

Vent – 2.413 fm | p. 91

94

8,5 km
 2,5 h
 513 fm



Fam. Scheiber: T +43 (0) 680 3040 190

**Martin-Busch-Hütte**

Vent – 2.500 fm | p. 92

95

8,1 km
 3 h
 600 fm



Fam. Scheiber: T +43 (0) 664 3043 151

**Berggasthaus Rofenhof**

Vent – 2.014 fm

96

2 km
 1 h
 114 fm



Fam. Klotz: T +43 (0) 5254 8103

**Schutzhaus Schöne Aussicht**

Vent – 2.846 fm | p. 90

97

15,6 km
 5,5 h
 946 fm






Fam. Grüner: T +39 0473 6791 30

Vent

Similaunhütte

Vent – 3.019 m | S. 93

98

 12,9 km
  4,5 h
  1.119 m

Fam. Pirpamer: T +43 (0) 676 5074 502

Panoramarestaurant Stablein

Vent – 2.355 m

99

 4,5 km
  1,5 h
  454 m

Katharina Klotz: T +43 (0) 660 6042 420

Vernaghütte

Vent – 2.755 m | S. 94

100

 9,7 km
  3,5 h
  855 m

Fam. Scheiber: T +43 (0) 664 7980 757

Imprint: Photos: Cover picture Ötztal Tourismus, Jochen Müller; publisher, management, concept, design and typesetting, Hüttenbetreuung ©: Bergverlag & Grafic design Eberharder, 6373 Jochberg, Kitzbüheler Str. 32, Tel. +43 (0) 5355 5492, Fax 5492-20; No liability is assumed for damages that may arise due to omitted or erroneous entries. At the time of preparing this brochure, not all details, data, and contacts were available to us yet. (as of 1/23).

Map sections: © Digitales Geländemodell Tirol, 5m; Airborne Laserscan (2006-2016); State of Tirol- Department Geoinformation; geoinformation@tirol.gv.at. "All information is provided without liability. Walking on the hiking trails is at your own risk. The instructions of the land owners and tenants of a hunt must be observed." Layout: Norden GmbH, Bergverlag Eberharder.

Next edition will be published 5/2024. Without the express permission of the publisher the work incl. excerpts from it, may not be reproduced, transferred or copied. Photos/copyright – excerpt from the general terms and conditions from the graphics industry "print media". Bergverlag Eberharder has the exclusive right to use the images, texts, data carriers and printed material provided by the client (advertiser) to produce copies. Bergverlag Eberharder is not obligated to check whether the advertiser has the right to make copies of the provided templates and use these in the intended way, but is rightful in assuming that the client enjoys all rights vis-à-vis third parties that are required for completing the order. The client (advertiser) expressly assures that he enjoys these rights. The client is obligated to indemnify and hold harmless the contractor against all claims by third persons arising from the breach of copyrights, related rights, other industrial property rights or legal protection of personality. For photo and copyright verification, also see www.bergverlag.at.

current information
to alpine huts and pastures
can be found here

oetztal.com

Publisher

BERGVERLAG**EBERHARTER • JOCHBERG**

6373 Jochberg, Kitzbüheler Str. 32
Tel. +43 (0) 5355/5492, Fax +43 (0) 5355/5492-20
info@bergverlag.at, www.bergverlag.at

Tour planning

Our local Ötztal mountain guides will gladly help you plan your tour:

Haiming-Ochsengarten

Bergsschule Ötztal | T +43 (0) 650 4153 505

Alpinschule Climbers Paradise | T +43 (0) 664 9202 515

Sautens

X-Alp Tours | T +43 (0) 660 6866 388

Umhausen-Niederthai

Activesport Alpin | T +43 (0) 699 1140 0289

Ötztalaufthalab Alpinzeit | T +43 (0) 650 9003 038

Längenfeld

Alpinschule Alpin Guide | T +43 (0) 664 4434 684

Alpinsportcenter Ötztal | T +43 (0) 664 5016 864

Sölden

Alpinschule Sölden | T +43 (0) 669 1731 0011

Bergsport & Erlebnisschule Sölden | T +43 (0) 664 8478 155

Gurgl

Alpincenter Obergurgl | T +43 (0) 5256 6305

Vent

Bergführerstelle Vent | T +43 (0) 5254 8106



Your backpack should contain the following things:

- Outdoor-clothing
- Snack & water bottle
- First-aid equipment
- Mobile phone
- Sun protection
- Rain protection
- Cash
- Hiking map

Additional equipment for mountaineers:

- cold protection
- enough food and drink
- mobile phone charger or power bank
- overnight utensils (hut sleeping bag, etc.)
- if needed: crampons, ice pick,

➤ For more useful tips on mountain safety please visit
www.oetztal.com/wandern

Ötztal hiking routes

Here we have briefly summarized our best hiking routes for you! These figureheads make you want to experience Ötztal in all its facets. Be it on a local tour of the surroundings, an enjoyable hike along our highlights or right at the top from hut to hut – everyone will find his favorite spot.



WATER STRIDER LOOP TRAILS –

Walking along waters

Circular walks that show all facets of Ötztal's varied waters.

Rushing mountain brooks, roaring waterfalls, quiet mountain lakes and the eternal ice. These trails are classified as easy to intermediate!



ÖTZTALER URWEG –

Hiking from village to village

12 stages give a deep insight into the countless small and larger villages, leading past hidden places and exciting spots. These trails are classified as easy to intermediate. Important: walking times can be more than 5 hours!



ÖTZTAL TREK –

Mountaineering, from hut to hut

The high alpine trail leads around Ötztal Valley. From lodge to lodge, across ridges and wind gaps. A mountain experience of the special kind. These trails are categorised from medium-difficult to difficult! High alpine tours, some of them across glacier areas!



EUROPEAN LONG-DISTANCE HIKING TRAIL - Overcoming boundaries

On the 2-day original route, the Queen's stage of the E5 leads through Ötztal Valley across the state border to South Tirol | Italy: From Braunschweigerhütte mountain refuge via Zwieselstein and Timmelsjoch to Moos in Passeier (South Tirol | Italy) not only geographic boundaries are overcome. These trails are categorised from medium-difficult to difficult.

Difficulty levels

On the following pages we have marked all trails to make it easier for you. Depending on your preferences, you choose from the following categories:



easy

Families, walkers, hikers (partly suitable for toddlers)



intermediate


Alpine pasture and hut hikers, families (without toddlers)



difficult

Mountaineers and alpinists with high Alpine experience

Haiming- Ochsengarten Sautens Oetz



📍 Oetzer Au mit Kirche

Photo: Ozial Teufelmaier, Timm Humpfer

HAIMING- OCHSENGARTEN | 670 fm – 1538 fm

In addition to myriad cycling and walking trails, the scenic Haiming Apple Road ranks among the undisputed highlights. Fun and action fans can choose from a huge variety of thrilling outdoor sports like rafting or canyoning, and the nearby AREA 47 adventure playground. Leisurely pastureland walks or demanding high-altitude hikes are scheduled in the mountain village of Ochsengarten nestling amid pristine meadows and forests.

SAUTENS | 812 fm

Mountains are high, waters are wild – Sautens makes a true leisure paradise in the foothills of 3000-meter high Acherkogel peak at the entrance to the Ötztal. A perfect place for memorable days, especially for active vacationers who can choose from myriad options in the immediate surroundings: high rope park, cycling, mountain biking – it makes a perfect place for family summer holidays.

OETZ | 820 fm

Clearly summer is the best time of the year to explore the huge variety of nature in and around Oetz. Romantic walks around lake Piburger See with water temperatures of up to 24° Celsius, evening tours of the historical village center, scenic hikes to Hochoetz plus endless sports and activities offered in summery Oetz. WIDI, the mountain sheep, and the WIDIVERSUM HOCHOETZ promise great adventures for all ages and a truly memorable holiday.

Information Haiming-Ochsengarten

6433 Ochsengarten | Nr. 3a
T +43 (0) 57200 530
ochsengarten@oetztal.com
www.haiming.at

Infopoint Ötztal

6433 Oetz | Ambach 26
T +43 (0) 57200 520
infopoint@oetztal.com
www.oetztal.com

Information Oetz – Sautens

6433 Oetz | Hauptstraße 66
T +43 (0) 57200 500
oetz@oetztal.com
www.oetz.com

Pasture & Mountain Fest in Hochoetz

August

Popular Alpine hut festival in the pastureland region. Entertainment and fun at several mountain huts and Alpine pastures. 11.00 am – mountain mass at Rotes Wandl, Oetz brass band. Great children's program




Photo: Ötztal Tourismus, Rudi Wyhlidal




Photo: Ötztal Tourismus, Rudi Wyhlidal

Hiking tip for families

Piburger See



easy



Oetz



Oetz central car park



2 – 2.5 h



245 ftm



913 ftm


 Restaurant at Piburger See, Gasthaus
Seehäusl, Hotel Seerose

Follow Ötztaler Ache brook into the valley to the rafting access point and cross the bridge there. Continuing on the meadow trail, you will pass the small chapel. Above the chapel the trail leads into a broad forest trail up to lake Piburger See. The lake is idyllically embedded in the forest at the heart of the nature preserve. There is also a beautiful loop hiking trail around the lake. You can rent a rowing boat, take a wonderful swim or just relax. The way back travels along the wide forest trail to the "Wellerbrücke" (bridge) junction. Return to Oetz along Ötztaler Ache brook.

Sautner Forchet



easy



Sautens



Kreuzkapelle chapel (football f.)


 ~ 1.5 – 2 h (short loop),
~ 3.5 – 4 h (long loop)


200 ftm




860 ftm



Inns in Sautens

More than 3000 years ago immense parts of the Tschirgant mountain massif crashed into the valley by blocking the entrance to Ötztal. Today this scenic area amidst the densely populated Tirolean Inntal has become a true nature treasure, almost untouched by men. The wood-covered oasis offers splendid spots, rich fauna and flora, and many myth-enshrouded stories. Two loop trails travel through this awesome landscape called "Sautner Forchet" known for its exciting cultural spots (Kalkofen area, cave house, ...). Information panels inform about fauna and geology. Please take enough to drink with you on hot summer days.



**Hiking tip for leisurely
yet sporty hikers**

Wetterkreuz



intermediate



Oetz



Acherkogelbahn top station



from top station ~ 2 h




550 ftm



2591 ftm



Hochoetz Pasture Region



Hiking tip for mountaineers

Pirschkogel



intermediate



Ochsengarten



Kühtai (public bus line)



3 h



808 ftm



2828 ftm



Feldring Alm

Wetterkreuz, a popular vista mountain in the Hochoetz Pasture Region, is accessible from several directions: 1) Knappenweg loop trail – here you climb Wetterkreuz from Wörgetal. The route leads past Knappenhaus and picture-book Puchersee mountain lake. 2) Ascent via Bielefelder Hütte – this variant boasts fantastic views of the Oetz Region and towards Inntal valley. 3) From Acherberg Alm: first to old Bielefelder Hütte and then up to Wetterkreuz. 4) A rather sporty tour from Kühtai through Mittertal and across the ridge of Mittertaler Scharte.

The vantage mountain provides superb vistas. The variant starting in Kühtai promises a splendid hike via Pirschkogel. The climb across very steep Alpine meadows can be quite challenging, but as soon as you reach Gossenkölle mountain lakes the effort was worth it. At the top of the summit you can indulge in breathtaking views. The descent via Feldringer Böden pastures signs the end of a scenic hiking day. Don't miss a rest stop at Feldring Alm. Tip: car park at Ochsengartenbahn (base station) – for free – a public bus takes hikers up to Kühtai.

**ÖTZ
TAL**

Hochöetz
one big family

A day full of adventure
**WIDIVERSUM
Hochöetz**



**TONS
OF FUN!
WIDIs 5D MOVIE
ADVENTURE**

36 stations
3 themed trails
2 missions
8 riddles



Photo: Ulrich Wilhelm: Ulrich Wilhelm

2



Armelen Hütte

Oetz – 1747 m | Map p. 23



Hut:



SU: early June – late Sep, no closing day



Hot meals all day long, regional hut delights prepared with fresh farm produce, fresh herbs and spices from our own garden, mountain breakfast on advance booking.



5 rooms (14 beds), 2 large washrooms with a shower and WC

A family-run Alpine hut, ranking among the most beautiful vantage points in Ötztal valley. Homely sun terrace and Tirolean style, wood-paneled lounges.

Customs and traditions are a top priority here. Special attraction for the youngest guests: varied animal species such as cows, calves, hens, goats, cats.

Ascent:



Easy: from Tumpen via forest trail, L: 6.2 km, Hn: ~ 811, T: ~ 2.5 h



Intermediate: from Oetz via Kohlstatt – Piburger See, forest trail, L: 5.6 km, T: ~ 3 h Hn: ~ 950, easy to intermediate; popular starting point for varied Alpine tours and hikes, e.g. Erlanger Hütte, Karkopf, Geigenkamm ...

Fam. Plattner

T +43 (0) 676 6702 687


T +43 (0) 664 2002 590

armelen-huette@gmx.at

www.almhuette.cc/Armelenhuette

4

Photo: Archives Balbach Alm



Balbach Alm

Oetz | Acherkogelbahn – 1955 \hat{m} | Map p. 23



Hut:



SU: June – mid-Oct.

WI: mid-Dec. – mid-April



Traditional cuisine with home-made specialties and dish of the day



Accommodation:

Alm-apartment for groups from 8 persons

Enjoy the breathtaking alpine panorama on the sun terrace or in the cosy lounge. An adventure playground and sunloungers beckon to linger. The renovated Alm-apartment for groups from 8 persons offers the opportunity to experience unforgettable nights. Alm-Brunch by advance reservation and traditional hut evenings possible on request.

E-bike charging station available!

Options for families, summiteers or leisure hikers can be found on: www.balbachalm.at - Hiking tips.

Ascent:



By car or bus to Ochsengarten along hiking trail to the Alm, Z: 1 h, or continuing to Kühtal from there along the miners' trail to Alm, Z: 2.5 h



Easy: with the gondola from Ötz or Ochsengarten up to Hochoetz (note operating hours)

Florian & Martin Pohl

T +43 (0) 5252 2161 5

T +43 (0) 664 1693 096

balbachalm@gmail.com

www.balbachalm.at



10

Photo: Archives Kühtaile Alm



Kühtaile Alm

Oetz | Acherkogelbahn – 1988 \hat{m} | Map p. 23



Hut:

SU: early June – mid Oct
 WI: mid Dec – mid April

Tyrolean meals

Apartment for up to 20 people
 Holiday house for up to 15 people

Enjoy Tyrolean treats on the large sun terrace or in the panoramic winter garden. The WIDI-playground “crystal water” promises cool refreshment on hot days and the trampoline ensures plenty of fun. Animal crackers are provided by the donkey family Baily, Amadeo and Hope. Of course, petting is allowed! On the first floor of the lodge there is a holiday apartment for 20 persons with its own staircase and a spacious eat-in kitchen.

Alte Kühtaile Alm is about 300 meters away. It was completely reconstructed and is now a rustic holiday house for 15 people.

Ascent:

Intermediate: from Ochsengarten on the forest trail. T: ~ 1.5 h

Easy: from the top station of Acherkogel and Ochsengarten mountain gondola on a wide forest path. T: ~ 15 min

Easy: from the top station of Acherkogel and Ochsengarten mountain gondola past WIDIVER-SUM towards Rotes Wandl vantage point. T: ~ 30 min

Fam. Schöpf

T +43 (0) 664 4346 882
 kuehtaile_alm@gmx.at
 www.kuehtaile-alm.at



Umhausen- Niederthai



Photo: © JIVEK Gesundheitshotel Umhausen

📍 *Blick auf Umhausen*

Umhausen- Niederthai | 1036 m | 1550 m

A great adventure for all the family – extensive walking trails, a via ferrata route along the 159 m high Stuiben Falls and the Umhausen swimming lake guarantee a stay where boredom is unknown. Explorers can spend a day at the Ötzi Village or the adjacent Birds of Prey Park with spectacular flight shows. The Hiking Village of Niederthai nestles on a sun-kissed plateau at 1550 m altitude and makes a perfect base for high Alpine tours to the splendid Ötztal mountains thanks to its top-class hiking infrastructures.



Information Umhausen

6441 Umhausen | Dorf 24
T +43 (0) 57200 400
umhausen@oetztal.com
www.umhausen.com

Information Niederthai


6441 Umhausen | Niederthai 50
T +43 (0) 57200 420
www.umhausen.com

Stuiben Trailrun

4 different tracks – Stuiben Sprint & Stuiben Trail 12K / 24K / 42K
May

True to the motto "Feel the elemental power of water", the wet element plays an impressive role in the Stuiben Trail Run. Exactly 728 intricately constructed, natural and steel steps have to be climbed along the loudly thundering waterfall.





An absolute must-see

Stuibenfall



intermediate



Umhausen



Bischoffsplatz



~ 1.5 h



360 Hm




1488 Hm

Gasthof Stuibenfall, Waldcafé
Stuböbele, Restaurant Kneipphäusl

Experience the mighty Stuiben Falls close by. Thanks to the new trail route and the newly built suspension bridge you can almost touch the huge water masses: a unique nature adventure for all ages is guaranteed. Sporty hikers or climbers are strongly recommended to try the adjacent via ferrata, provided that they have the appropriate climbing equipment!

➤ More details at:
www.umhausen.com/urkraft



Hiking tip for families

Larstigalm



easy



Niederthai



Sennhof (next to Information)



~ 1 h



232 Hm




1778 Hm



Larstigalm

Start at the Sennhof car park in the romantic hiking village of Niederthai. You hike on the orographic left side of Horlachbach brook – that feeds Umhausen's Stuiben Falls – along the forest trail into Horlachtal side valley. The entire route is also suitable for prams. After about one walking hour you reach the idyllic Alpine pasture huts, comprising also a children's playground and petting zoo. This is definitely a perfect rest stop place. Return on the ascent route, soon you have the option to go right over the bridge and down to the valley on Bergmahderweg trail.




**Hiking tip for leisurely
yet sporty hikers**

Grastalsee

	intermediate
	Niederthai
	Sennhof (next to Information)
	3 h
	983 ftm
	2533 ftm
	Inns in Niederthai

The hike starts at the Sennhof car park. Follow the rising road up to Hotel Falknerhof. There you keep to the left and take the wide Grastalweg route towards Grastalfeld. The path narrows at its end and becomes steeper. Afterwards you continue through the wide open valley of Grastal towards lake Grastalsee. The last ascent to the lake is a bit steeper – great place to while away the day.



Hiking tip for mountaineers

Fundusfeiler

	difficult
	Umhausen
	Umhausen or Hintere Fundusalm
	3 – 4 h (from Hintere Fundusalm)
	2043 ftm from Umhausen; 1145 ftm from Hintere Fundusalm
	3079 ftm
	Frischmannhütte and Hintere Fundusalm

Take the hut taxi to Hintere Fundusalm and walk to Frischmannhütte. Once there, follow the narrow and steeply rising path towards Feilerscharte saddle (2926 ftm). From Feilerscharte it's another 30 minutes to the peak. You can either backtrack or hike down through Leierstal.

Tip: Alpine tour from Frischmannhütte via Fundusfeiler and along Forchheimer Höhenweg (high elevation trail) to Erlanger Hütte. You can organize a hut taxi transfer up to Hintere Fundusalm

Foto: ÖTK

17



Frischmannhütte

Umhausen - 2192 *ft* / Map p. 23



Hut:

SU: mid-June - mid-September
WI: closed

Traditional, regional and down-to-earth Tyrolean treats, hot food all day long

beds (14), mattress dorm (32)
Shower, HB available

With impressive views of the unique high valley basin of Fundustal Valley, the surrounding alpine world and summits – Frischmannhütte Lodge at the foot of Fundusfeiler offers creature comforts on the sun terrace as well as in the lounge.

Summit tours:
Fundusfeiler, Blockkogel, Wenderkogel, Felderjöchl

Crossings:

Erlangerhütte, Ludwigsburgerhütte, Hauerseehütte

Ascent:

Easy: Umhausen (1,031 m) along the forest road to Vordere and Hintere Fundusalm, T: ca. 3.5 h

Intermediate: From Köfels (1,401 m) up to Köflerscharte wind gap along the highest located Tyrolean irrigation channel, the "Köfler Joch-waal", T: ca. 4 h

Difficult: by mountain bike - MTB-Route 656

Fam. Klotz


T +43 (0) 676 7448 339
frischmannhuetten@gmail.com
www.frischmannhuetten.at



Berghof Edelweiß

Umhausen – 1400 m | Map p. 23

↔ 3,4 km ⌚ 1,5 h ↗ 404 Hm



Hut:

⌚ Serviced year-round,
Monday closing day



Excellent home-style cooking,
snacks and soft drinks, mountain
breakfast, products from our own
farm, fresh trout



15 beds, half board available on
request

Photo: Archives Edelweiß



15

Ascent:



Intermediate: Umhausen – Arzwinkel, T: 1,5 h



Directly at the house;



Official route

Fam. Leiter

T +43 (0) 676 6024 670

T+F +43 (0) 5255 5229

jausenstation.edelweiss@gmx.at

www.bergverlag.at

Hüttenführer online blättern wie in einem Buch...



Ötztal



Inntal



Zillertal



Stubaital



Osttirol



Hohe Tauern



Saalachtal



Kitzb. Alpen

Bergverlag & Graficdesign Eberharter

6373 Jochberg | Kitzbüheler Str. 32

Tel. +43 (0) 5355 5492-0
office@bergverlag.at

www.grafic-eberharter.at
www.bergverlag.at

Photo: Timm Humpfer

16



Erlanger Hütte Lodge

Umhausen – 2550 ft / Map p. 23



Hut:



SU: mid June – late Sep



Tyrolean cooking with fresh ingredients from the region. Specialities: Roast lamb, ibex ragout. Member of the DAV-campaign "This is what the mountains taste like".



Beds (8), mattress dorm (40)

Beautiful hut with traditional flair, cozy parlor and wood-fired stove. Excellent, home-made Tyrolean meals. Wonderful location in a high Alpine landscape right next to lake Wettersee.

Peak tours:

Wildgrat, Kreuzjöchelspitze, Fundusfeiler

Crossings:

Ludwigsburger Hütte, Frischmannhütte, Hochzeigerhaus.

Ascent:



Intermediate: from Umhausen (1031 ft) via Vordere Leierstalalm (1798 ft) ~ 5 h or by taxi to the trail-fork below Vordere Leierstalalm, then another ~ 2.5 h



Intermediate: from Tumpen (937 ft) via Gehsteigalm (1894 ft) ~ 5 h or by taxi to Gehsteigalm, then another ~ 3 h

Fam. Rimml

T +43 (0) 664 3920 268
rimmlchristian@gmx.at
www.erlanger-huette.de



Gasthof Stuibenfall

Umhausen – 1482 ft / Map p. 23



Hut:

SU: May – Oct
sometimes closed on Tuesday

Regional meals, fresh trout, open all day, hot meals from 12 noon to 8:00 pm

12 double rooms with shower/WC
3 family apartments

Typical, old Tirolean inn with sun terrace overlooking the Ötztal Alps, cozy parlors, wellness area. Family-friendly via ferrata next to the waterfall.

Winter:
cross-country skiing, snowshoeing

Ascent:

Intermediate: Umhausen Ötzi Village, along the hiking trail next to the waterfall, above Stuiben Falls it's about 5 minutes to the inn (trails no: 100, 21, 19), 400 ft. Return: old road or forest trail-Höfle.

From Umhausen straight to the inn (car park available). Accessible in summer and winter; L: 7 km, ft: 500.

Fam. Falkner-Gigon

T +43 (0) 5255 5512
info@stuibefall.at
www.stuibefall.at

Schweinfurter Hütte

Niederthai – 2036 *ft* / Map p. 47

↔ 5,9 km ⌚ 2 h ↗ 491 *ft*m



Hut:

⌚ SU: mid June – early Oct
WI: late Dec – late April

✕ Tirolean cooking, daily fresh strudel & cakes

🛏 Dorms and mattress dorm

Toboggan rental in winter

Photos: Archives Schweinfurter H.



Ascent:

🚶 **Easy:** from Niederthai 📍 Information Office – hiking trail (suitable for prams) through Horlachtal to the hut, T: 2 h, L: 7 km, *ft*m: 500

Fam. Jeitner

T +43 (0) 5255 5002 9
oder T +43 (0) 5412 8625 1
huette@dav-schweinfurt.de



activsport alpin
the mountainguides for you

**are you looking for
new challenges?**

we can help you
find them at last

6441 Umhausen, Tumpen 101 / 2
+43 699 11 400 289 / www.activsport-alpin.at

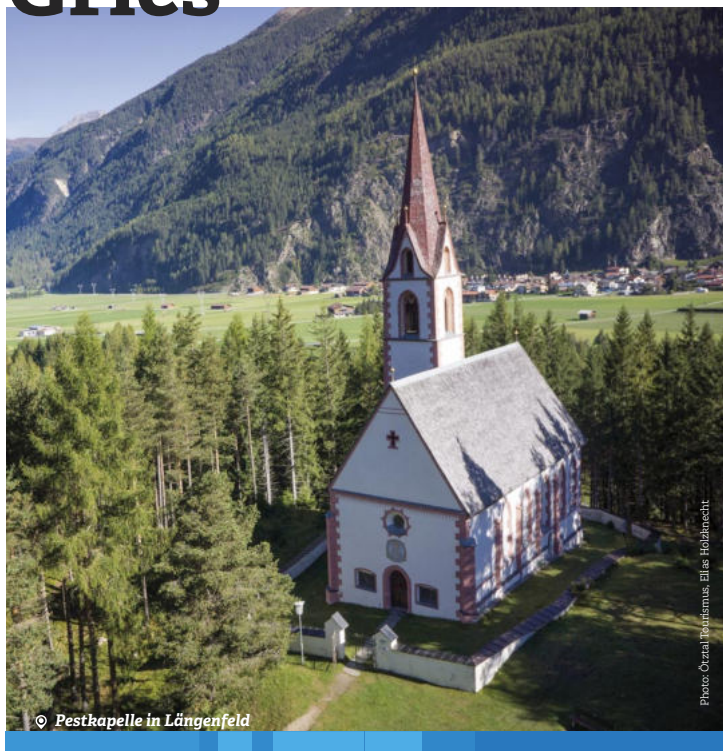


© Stuibefall Umhausen, 159 m



Photo: Örtal Tourismus, Ewald Schmid

Längenfeld Huben Gries



📍 Pestkapelle in Längenfeld

Photo: Ötztal Tourismus, Elias Holbrrecht

Längenfeld | 1180 ft

Nestling in Ötztal's "golden center", the villages of Längenfeld, Huben and Gries offer relaxation and exercise opportunities in abundance. 2 via ferrata tours, 200 climbing routes in varied rock gardens, 7 signposted mountain bike trails and superb hiking routes with 14 serviced mountain inns add to a memorable summer stay. Additionally, the AQUA DOME Spa Center – Tirol Therme Längenfeld promises ultimate relaxation and well-being.

Huben | 1180 ft

Huben attracts sport fans with its Fun Park and the unique Trail of Ötztal Legends leading up to Alpengasthof am Feuerstein.

Gries | 1569 ft

Ötztal's popular hiking village has many attractions: lush green Alpine meadows, shady mountain woods, mighty summits and the majestic Ötztal and Stubai Alps as picture-book backdrop.



Information Längenfeld

6444 Längenfeld | Oberlängenfeld 24

T +43 (0) 57200 300

laengenfeld@oetztal.com

www.laengenfeld.com






An absolute must-see

Wasserläufer Brand-Burgstein Längenfeld

	intermediate
	Längenfeld
	Information Längenfeld
	2 – 2.5 h
	250 Hm
	1432 Hm
	Brandalm, s' Dorfstüberl Burgstein

The 84-meter long suspension bridge is one of Längenfeld's latest attractions. The bridge is suspended high above the valley floor and offers superb panoramic views of the thermal spa village and its surroundings. Längenfeld's popular panorama trail boasts a spectacular new feature in the so-called "Maurer Rinne" area! Between the hamlets of Brand and Burgstein hikers can now leave solid ground to walk 150 m above ground on a steel suspension bridge with a span of 84 m. The views of Längenfeld and its surroundings are absolutely magnificent, opening up new perspectives.



Hiking tip for families


Winkelbergsee Geo Trail

	easy
	Längenfeld
	Längenfeld/Winklen
	2.5 h
	100 Hm
	1255 Hm
	Inns in Au

From the car park in Winklen/Au near Längenfeld you follow the Geology Trail, then the Nature Theme Trail towards lake Winkelbergsee. Prepared forest animals line the themed walking path while at lovely lake Winkelbergsee the youngest hikers explore a water playground suitable for all ages. Treasure hunting fans can try a geocaching tour around Winkelberg! More details on Treasure Hunt and Geocaching Tours available at www.oetzta.com. Walk back to Winklen and the car park either on the forest trail or on the narrow forest footpath.

TIP:

Before you start pick up the puzzle card at the tourist information.



Hiking tip for leisurely yet sporty hikers

Schönrinnenkarsee

	intermediate
	Gries
	P Gries (village edge)
	Variant 1: from Gries 2.5 h, Variant 2: 3.5 h from the hut 1.5 h
	from Gries 780 Hm
	2353 Hm
	Nisslalm, hospitality business in Gries

In the village center of Gries you branch off to the south, crossing the wooden bridge towards the forest edge. The trail leads steeply through the forest up to Nissl Alm and occasionally crosses the federal road. A more leisurely but much longer ascent to the hut leads along the cart road that branches off to right at the entrance to Sulztal. Once arrived at Nisslalm, the trail continues behind the hut to the wonderfully situated Alpine lake. The route travels westwards first, then it becomes steeper over grassy slopes up to Schönrinnenkar and via two further climbs to the lake. Return on the same route.




Hiking tip for mountaineers

Gamskogel

	difficult
	Längenfeld
	P Sports center Längenfeld
	7.5 h
	1642 Hm
	2813 Hm
	Nisslalm, inns in Längenfeld and Gries (village)

Starting from the Spar supermarket in the center, follow the signs to Burgstein. On the high Alpine plateau walk into the village center and follow the Gamskogel marking on the left. Continue along the signposted, switch-backing forest trail until just before Wiesle (vantage point in the middle of the forest) and then follow the steep mountain trail until you reach the wide open Plattegg saddle. Always ascend on this broad, grassy saddleback which later becomes narrow and rocky. The summit can be reached via a short secured ridge. Return to Gries via Nisslalm. From there the hiking bus goes back to Längenfeld again.

32



Alpengasthof am Feuerstein

Huben – 1505 ft | Map p. 47



Hut:



SU: early May – late Oct
Up-to-date information at
www.amfeuerstein.at



The Feuerstein team spoils you with special regional delicacies and seasonal delights.

Alpengasthof am Feuerstein makes a superb walking destination but also a nice spot for weddings, baptisms and all kinds of celebrations. There are also modernly equipped seminar rooms that guarantee a successful event.

Among the special highlights ranks the Trail of Ötztal Legends. 14 sculptures up to six meters high line the theme walking trail and give an insight into old myths and long forgotten legends from Ötztal. Before you reach the inn, a small

chapel and a vantage platform invite you to take a short break.

Ascent:



Easy: from sports field Huben – Trail of Ötztal Legends, T: ~ 1 h



Mountain bikers and E-bikers reach the inn on a separate forest trail

Fam. Santer

T +43 (0) 664 1822 708
T +43 (0) 5253 2012 0
F +43 (0) 5253 2020 20
info@amfeuerstein.at
www.amfeuerstein.at

Photo: Anton Thaler

33



Amberger Hütte

Gries – 2136 ft | Map p. 47



Hut:



SU: early June – early Oct
WI: Christmas and early February – early May



Beds, mattress dorm, winter room with dorm beds, backpack transport available, seminar room, showers

In winter the hut is an ideal base for wonderful ski mountaineering tours, in summer for great mountain and glacier hikes. Playground, mountain lake, 3 climbing gardens, ideal for families, mountain bikers and hikers.

Peak tours:

Sulzkogel, Kuhscheibe, Schrankogel, Wilde Leck, Windacher Daunkogel, Mutterbergerseespitze

Crossings:

From Hinterer Daunkopf to Dresdner Hütte – no glacier, via Atterkarjoch to Sölden – no glacier

Ascent:



Easy: village edge of Gries, from there along the cart trail to the hut. ft : 560, L: 6 km, T: 2 h



Official route, ft : 560, gradient: 12 %

Fam. Gstrein

T +43 (0) 676 9523 426
info@ambergerhuette.at
www.ambergerhuette.at

Hauerseehütte

Längenfeld – 2383 m | Map p. 47

↔ 6,2 km ⌚ 4 h ↗ 1.200 m

Hut:

⌚ SU: late June – late Sep

🍴 Self-catering hut – serviced

🛏 15 dorm mattresses

Wood-fired stove, crockery, solar lights

Photo: Ulrich Stark

36

Ascent:

🚶 **Intermediate:** from Umhausen – Köfels – Wurzburgalm – Stabele Alm – Innerbergalm, T: 4 h

🚶 **Intermediate:** via Längenfeld – Hauertal, T: 3.5 h

DAV-Sektion Ludwigsburg

T +43 (0) 664 7828 637

www.alpenverein-ludwigsburg.de

hauerseehuette@web.de



📍 Längenfeld, Hauersee

Photo: Fotoclab Helgen, Ulrich Wilhelm

Stabelealm

Längenfeld – 1908 m | Map p. 47

↔ 2,7 km ⌚ 2 h ↗ 840 m



Hut:

⌚ SU: end of May – end of Sept.

✖ Quite different mountain hut at fair prices, WED & SAT Alpine breakfast (Buffet)

Photo: Archiv Stabele Alm

43



Ascent:

Easy: Winklen – Wurzburgalm – Stabele A., T: ~ 3 h

Intermediate: Köfels – Wurzburgalm – Stabele A., T: ~ 3.5 h

Intermediate: Lehn – Stabele A., T: ~ 2 h

Intermediate: Längenfeld – Hauersee – Stabele A., T: ~ 4.5 h

Fam. Gstrein

T +43 (0) 664 5004 375

F +43 (0) 5253 6312

T Tal +43 (0) 5253 6312

Alpenschule ALPIN-GUIDE



Exploring Ötztal
in its most pristine facet.
You are perfectly right here with us!

6444 Längenfeld, Unterlängenfeld 90
+43 664 4434684 / www.alpin-guide

46

Photo: privat



Snack station Wiesle

Gries im Sulztal – 1528 ft / Map p. 47



Hut:



SU: from mid-May - mid-October,
Tuesday to Sunday 10:00 to 18:00,
Monday closing day
Only cash payment accepted



Hot food, Tyrolean specialties from regional products

Sun terrace, children's playground,
climbing crag nearby, groups are
welcome

Crossings:

Hemerach Alpe

Peak tours:

Hemer Kogel

Ascent:




Easy: from Niederthai also
accessible with baby pram, T: 1 h



Intermediate: from Nösslach-
chapel on a small and steep hiking
trail, T: 1.5 h



From Umhausen towards
Niederthai until Panorama , easy
footpath, remaining T: ~ 1 h

Riml Fabio

T +43 (0) 664 9300 818

T +43 (0) 664 3419 241

Photo: private Riml Nina

47



Winnebachseehütte

Gries – 2362 m | Map p. 47



Hut:



SU: late June – early Oct.

WI: late Feb – early May



6 beds, 2 multi-bed rooms (4/5 pers. each), 22 dorm beds (6/8/8 pers. each), winter room (9 pers.), backpack transport for overnight guests available

Quaint, rustic mountain hut (Alpine Club), very friendly atmosphere. Scenic location at lake Winnebachsee, surrounded by mighty peaks and a striking waterfall. Great outing destination for families and hut-to-hut hikers. In summer, ideal for mountaineers. In winter, for ski mountaineers. Climbing garden close to the hut.

Crossings:

Schweinfurter Hütte ~ 5 h, Westfalen-

haus ~ 3 h, Amberger Hütte via Gries ~ 4 h or via Gaislehnscharte ~ 5 h (glacier crossing experience!), Pforzheimer Hütte ~ 7 h

Ascent:



Intermediate: footpath to the hut, T: 2 h

Peak tours: Ernst Rimlsitz ~ 0.5 h, Gänsekragen ~ 1.5 – 2 h, Hoher Seebleskogel ~ 3 h. Previous mountaineering experience and glacier equipment required: Breiter Grieskogel ~ 3–4 h, Winnebacher Weißkogel ~ 3–4 h

Fam. Riml

T +43 (0) 5253 5197

T Tal +43 (0) 5253 5966

winnebachseehuette@aon.at

www.winnebachseehuette.com

Sulztalalm

Gries im Sulztal – 1808 ft | Map p. 47

↔ 3,8 km ⌚ 1,5 h ↗ 315 ftm 🚲



Hut:

⌚ SU: early June – early Oct
WI: mid Dec – mid April

✖ Fine regional cooking

Sulztalalm is an Alpine pasture near Gries in Sulztal valley, serviced in summer and winter alike. Superb valley location, sun terrace offering great views. The hut is located at the heart of this magnificent valley, spellbound by the mighty Schrankogel peak. It is easy to reach on foot – also with baby pram – or on mountain bike. New: 🚲 E-Bike charging station.

Photo: Archives Sulztalalm



Ascent:

🚶 **Easy:** 📍 (for free) at the village edge of Gries. Follow the forest trail towards Sulztalalm. Past Vögelsbrücke (bridge) you reach the fork-off into the forest trail leading to Sulztalalm. Continue on the easily ascending forest path until you get to Sulztalalm.

Fam. Reich

T +43 (0) 676 5115 370
reichgabriel92@gmail.com

Wurzbergalm

Längenfeld – 1575 ft | Map p. 47

↔ 3,4 km ⌚ 2 h ↗ 419 ftm



Hut:

⌚ SU: early June – 1st October week
WI: late Dec – Easter, depending on snow; no closing day!

✖ Fresh products from own farming

Toboggan run in winter

Photo: Archives Holzknicht Erich



Ascent:

🚶 **Easy:** 📍 Köfels: along the traffic-free forest road, past the meadows of Köfels (fairly steep after the gate), T: ~ 50 min.

🚶 **Intermediate:** 📍 Unterried-Winklen: on the forest road, then keep to the left, via footpath or Ziegen-Peter-Steig up to the hut, T: ~ 1.5 h
🚲 Official route

Fam. Holzknicht

T +43 (0) 664 9858 307
www.wurzbergalm-oetztal.at



Sölden Hochsölden Zwieselstein



📍 Sölden, 1.377 m

Photo: Oskar Touristik & Real Wylsch

Sölden | 1377 m

Sölden has a lot to offer also in summer: together with the hamlets of Zwieselstein and Hochsölden, a huge variety of walking routes for all preferences is provided. Sporty ascents beyond 3000 meters altitude or leisurely mountain gondola rides up to lofty heights.

Discover splendid mountain lakes, snow-capped peaks and quaint mountain huts.

Information Sölden

6450 Sölden | Achweg 5
T +43 (0) 57200 200
soelden@oetztal.com
www.soelden.com

Fest on the Mountain

Early August

You can look forward to a varied program at the festival site incl. music, children's activity program, farmers' market, pony riding, and a lot more.

More details at:

➤ www.soelden.com/events




© Waalweg Mooserstegle in Sölden

Photo: Oetzal Tourismus, Stephanie Lehmann



Photo: Ötztal Tourismus, Satellite Creative House

☉ Brunnenkogelhaus in Sölden



An absolute must-see

Gaislachkogel



intermediate



Sölden



top station Gaislachkogelbahn / ice Q



~ 1.5 h to Gaislachsee



330 ftm




3048 ftm



ice Q Restaurant

The enjoyable hike to the heart-shaped Gaislachsee mountain lake in combination with a visit to the 007 ELEMENTS adventure world, followed by a rewarding rest stop at the James Bond film location – the ice Q restaurant – is an absolute hiking and enjoyment highlight. From the Gaislachkogel top station you first walk along the rocky ridge. Then you take the steep mountain path on the right, leading in many switchbacks down to the heart-shaped Gaislachsee. The return route travels across the Gaislachalmen pasturelands to Sölden.




**Hiking tip for leisurely
yet sporty hikers**

Peerlersee

	intermediate
	Sölden
	Hochsölden
	~ 5 h
	500 ftm – 1000 ftm
	2466 ftm
	Leiterberg Alm, Bergrestaurant Sonn- blick, Gasthof Granstein, Jst. Hochwald

From Hochsölden you hike along Dr. Bachmann Weg – across steep terrain high above Leiterberg Alm – to Peerlersee mountain lake. On this hike you enjoy awesome views of Sölden and Naderkogel peak as scenic backdrop. If you are lucky you will hear the marmots whistling loudly. This is a pristine high Alpine landscape that will enchant you for sure. You return across Alpine pastures to the small hamlet of Granstein and back to Sölden.



Hiking tip for mountaineers

Söldenkogl

	intermediate
	Sölden
	Freizeit Arena Sölden
	~ 4.5 h
	1525 ftm
	2902 ftm
	Kleblealm, Stallwiesalm, Fiegl's Hütte

Söldenkogl is one of the local mountains of Sölden and can be climbed both in summer as in winter. Furthermore, Söldenkogl, even though it is not quite up there with the 3,000-metre peaks, is regarded as one of the most scenic mountains in Sölden.

The view of Sölden from Söldenkogl and the magnificent panorama of the Ötztal Alps' summits are a reward for the strenuous climb. The ascent can be shortened by taking a taxi to Kleble Alm or Fiegl's Gasthaus.

51

Photo: Ötztal Tourismus, Bernd Ritschel

Brunnenkogelhaus

Sölden – 2738 ftm | Map p. 70-71



Hut:

SU: mid June – late Sep, no closing day

Excellent home cooking, warm meals served all day, half board available

Mattress dorm (12), beds (12), shower

Newly built in 2007, located in Sölden's quiet part, Brunnenkogel offers picturesque views of the Alpine scenery. Sunbathing terrace, homey parlor.

Ascent:


Intermediate: Sölden – Moos via Brunnenberg to Brunnenkogel, T: ~ 3.5 h

Intermediate: Fiegl's Gasthaus to Brunnenkogelhaus, T: 2.5–3 h

Difficult: from Timmelsjoch across the ridge to Brunnenkogelhaus, surefootedness and a good head for heights required, T: ~ 4–5 h

Fam. Gstrein

T +43 (0) 664 1234 206
brunnenkogelhaus@soelden.at
www.brunnenkogelhaus.at



52

Hotel Silbertal ****

Sölden – 1982 \hat{m} | Map p. 70-71



Hut:

SU: early July – mid Sep

Warm meals all day

Right by the Ötztal hiking trail above Sölden lies Hotel Silbertal at 2,020 m. On the large sun terrace with panoramic views of the alpine world and Ventertal Valley as well as in the à la carte restaurant regional dishes are served. In the hotel area you will find a large mineral exhibition.

Ascent:



Easy: on foot from Gaislachkogel middle station in ~ 45 min



Intermediate: from Sölden ~ 1,5 – 1 3/4 h



Starting point for hiking tours to **Easy:** Middle station – Hochsölden



Intermediate: Tiefenbach – Vent



Intermediate: Bodenegg – Zwieselstein



Intermediate: Gaislachsee from Sölden in ~ 20 min

Hotel Silbertal BetriebsgesmbH

T +43 (0) 5254 2987
info@almhuettenet
www.almhuettenet



Alpengasthof Gaislach Alm

Sölden – 1968 *in* Map p. 70-71



Hut:

SU: late June – late Sep
 WI: mid Dec – 1 week after Easter

Tirolean meals, excellent plain cooking, warm meals until 8:00 pm, Venison from the own hunt

Beds (50), bath or shower/WC

The hut features a common room with satellite TV, infrared cabin, sauna, steam bath, sunny terrace with deck chairs.

In our restaurant we stage musical brunches and BBQ dinners with live music. Small petting zoo and playground, fishing pond.

Ascent:



Intermediate: from Zwieselstein T: 1 h, to Sölden T: 2 h, from Tiefenbach glacier T: 2.5 h, from Gaislachkogel T: 2.5 h, from Hochsölden T: 1.5 h



From Sölden, L: 8 km, T: 1 h, Hm: 690, gradient: 12 %



By car and taxi



Easy: Gaislachkogel middle station, remaining T: 45 min

Fam. Gstrein

T +43 (0) 664 5305 971

T +43 (0) 5254 2914

info@gaislachalm.com

www.gaislachalm.com

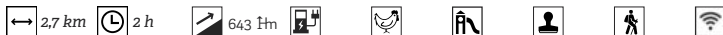
Photo: private / Archives Gampealm

56



Gampe Alm

Sölden – 2013 *in* | Map p. 70-71



Hut:



SU: mid June – mid Oct

WI: early Dec – April



Traditional hut meals, daily set lunch menus, ice and milk drinks, homemade pastries, hearty snack platters, etc.

Gampe Alm offers quaint wooden parlors, a sun terrace with deck chairs, a unique playground for children, and a traditional mountain hut ensemble dating from 1788. Gampe Alm is a great place for a relaxed and enjoyable evening among friends. Groups should book in advance! Taxi service by prior arrangement.

Ascent:



Easy: the dreamlike hut can be reached on foot in 15 min (Rettenbach road – Stabele), 35 min (fork-off Hochsölden road) or 45 min (Hochsölden).

Fam. Grüner

T +43 (0) 664 3840 667

F +43 (0) 5254 3253

info@royal-soelden.at

www.royal.soelden.at



FALCON

A place with a foresight.

Falcon Restaurants located at the Gaislachkoglgondola mid-station · +43 664 81 98 170



RESTAURANT & CAFÉ

at 3,048 m above sea level on the summit of Gaislachkogel

iceq@central-soelden.at | T: +43 (0)664 96 09 368 | www.iceq.at

GOURMET RESTAURANT

with delicacies
from sophisticated
Alpine cuisine

ice Q
LOUNGE & CAFÉ
with homemade
cakes & desserts

JAMES BOND FILMLOCATION

& exclusive James
Bond cinematic instal-
lation 007 ELEMENTS



WIRTSHAUS AM GIGGIJOCH

at 2,284 m above sea level at the Giggijochbahn cable car

wirtshaus@central-soelden.com | T: +43 (0)664 96 09 362 | soelden.com/wirtshaus

TIROLEAN DISHES

Local dishes from the
traditional Wirtshaus
kitchen

ALPINE BREAKFAST

Daily breakfast
with everything your
heart desires

PLACE OF WELL-BEING

Terrace & easy to get
to thanks to
the Giggijochbahn

62

Photo: Ötztal Tourismus, Alexander Lohmann



Hildesheimer Hütte Lodge

Sölden – 2899 ft | Map p. 70-71



Hut:



SU: late June – mid Sep.



Warm meals all day



Beds (30), mattress dorm (40)

Quaint hut with terrace offering magnificent views of the Ötztal Alps. Climbing garden next to the hut.

Peak tours:

Zuckerhütl, T: 3 h, Schaufelspitze, T: 1.5 h, Stubaier Wildspitze, T: 3 h, Schussgrubenkogel, T: 1.5 h

Crossings:

Siegerlandh., T: 2.5 h, Hochstubaithütte (new high-altitude trail), T: 6 h, Müller Hütte, T: 4 h, Becherhaus, T: 5 h

Ascent:



Intermediate: from Sölden into Windachtal up to goods lift base station. Var. 1: flat Aschenbrenner Weg Var. 2: steep Gaiskarweg, Hm: 1500, T: 4–5 h



Taxi to Fiegls Gh., Hm: 1000, remaining T: 2–3 h

Frau Anna Kuisle

T +43 (0) 5254 2300
hildesheimerhuetten@aol.com
www.hildesheimerhuetten.at

**SWIMMING · RELAXING
WELLNESS · SAUNA**



Wellness bubble loungers & massage jets

Just the “right thing” for tired legs!



64

Photo: Ernst LORENZ



Hühnersteign

Sölden – 2012 ₧ | Map p. 70-71



Hut:



SU: late June – mid Sep

WI: early Oct – late April

10:00 am – 6:00 pm

No closing day



Wide range of dishes – Tirolean specialties, ice cream desserts, home-made pastries.

Large sun terrace right on the mountain brook. "Hühnersteign – Wasserzeit"

Kneipp facilities: treading water and arm baths, fun-filled and varied water games for children. Hut evenings for up to 150 people can be organized. Winter walking trail to the hut.

Ascent:



Easy: from Hochsölden via Panoramaweg to Rettenbachalm, further on to Hühnersteign ~ 45 min



The hut is located on the glacier road and easily accessible by car, motorbike and bus – in all weather



Hiking trail from Gaislachkogel gondola middle station ~ 45 min

Fam. Grüner

T +43 (0) 664 5221 909

T +43 (0) 664 4452 069

info@huehnersteign.at

www.huehnersteign.at

Foto: Alexander Maria Lohmann

68



Lenzen Alm Lodge

Zwieselstein – 1896 \uparrow in / Map p. 70-71



Hut:



SU: May – Oct.

WI: Nov. – April

Constantly updated info on Facebook and Google, Note: the lodge and/or toboggan run may close at short notice due to weather conditions!



Traditional, regional, home-made cooking, alpine breakfast up to 5 times per week, wine tasting on request, events of all kinds on request, gala dinner, menus, table-top grill, fondue, ...

The rustic, cozy alpine hut is located in a beautiful spot amidst wild and romantic nature. Enjoy a natural spectacle characterised by a blaze of colours, white glaciers, peacefulness & authenticity. Hiking trails from easy to difficult, leisurely to

challenging. In winter toboggan run all the way to Zwieselstein.

You can also find us on Facebook or online by searching for: LenzenAlm

Aufstieg:



Easy: from Zwieselstein

T: ca. 2.5 h



Easy: Bus stop Lenzen Alm from,

T: ca. 90 min



Intermediate: Bus stop Sahnestüberl, T: ca. 40 min



Intermediate: from Obergurgl via the lake district; T: ca. 5 h

Fam. Gstrein-Nösig Mühle Hotellerie GmbH

T +43 (0) 5256 6767 (Mühle Resort)

T +43 (0) 664 5099 907

info@muehle-resort.at

www.lenzenalm.at

57



Almwirtschaft Gampe Thaya Alpine agriculture

Sölden – 2013 *in* | Map p. 70-71



Hut:



SU: mid June – early Oct

Closed on Monday!

WI: end Nov. – mid-April, Monday closing day, Piste No. 11



Hot meals, typical Ötztal Marende snack, fresh products from own and local farming

At Gampe Thaya only local produce from our own farms is used to prepare typical Ötztal specialties which are served in the quaint wooden parlors or on the wonderful sunbathing terrace.

In the Gampe store you can find all local products from the Alpine farm, also to take back home. Alpine breakfast, Alpine brunch, fondue by advance reservation. Rustic, around 300-year-old

Alpine farm with old dining rooms and Tyrolean cooking.

Ascent:



Easy: leisurely hike via Sonnblick to Gampe Thaya (40 min)



Easy: Glacier Road up to toll station, walking tour to Gampe Thaya (15 min)



Easy: from Hochsölden road along a wide gravel path



Easy: Giggijoch/Gaislachkogel gondola, direct hiking trail (50 min)

Fam. Prantl

T +43 (0) 664 2466 246
info@gampethaya.at
www.gampethaya.at

Photo: Plörer, Archives Löple Alm

69



Löple Alm

Sölden – 2040 m | Map p. 70-71



Hut:



SU: mid June – mid Sep
Open 10:00 am – 5:00 pm
WI: mid Dec – mid April



Substantial, hearty Tirolean cooking, warm meals all day

Homely wooden parlor with old tiled stove, sunny terrace and children's playground.

Special feature: European long-distance hiking trail no. E5 leads past the hut.

Crossings:

Heidealm, Gaislachalm and Gasthof Sonneck

Ascent:



Intermediate: Sölden: on signposted forest trail, T: 1 h. From Hochsölden on panoramic walking route overlooking Sölden and the Alpine scenery via Rettenbachalm and middle station to Löple Alm



Sölden via mountain road, L: 6.5 km, T: 1.5 h, Hn: 660



Gaislachkogel gondola up to middle station – signposted hiking trail, remaining T: 20 min

Fam. Plörer

T +43 (0) 664 5555 447
T +43 (0) 664 3387 565
loeple-alm@aon.at
www.ploerer.com

Foto: Archiv Siegerlandhütte

76





Siegerlandhütte

Sölden – 2710 ft | Map p. 70-71



Hütte:

 June to September

 Hot food all day long, Tyrolean specialities, home cooking

 beds (38), mattress dorm (10)

The lodge is located in pristine Wind Valley "Sölden's peaceful side"


Summit ascents:


Sonklarspitze, Schrankogl, Schwarzwandspitze, Geissgl, Scheiblehnkogel, Hinterer Kitzkogel

Crossings:

Hildesheimer Hütte, Hochstubaithütte, Becherhaus, Müllerhütte, Brunnenkogelhaus, Schneebergshütte, Zuckerhütel

Ascent: :

 **Intermediate:** From Sölden through Windach Valley trail No. 27, T: ca. 5 h, Hm: 1,400

 By Hut-taxi to Windachalm
T: ca. 2 - 2.5 h, Hm: 750

Raimund Gritsch & Edeltraud Fiegl

T +43 (0) 664 2414 040
office@siegerlandhuetten.com
www.siegerlandhuetten.com

Foto: Armin Kuprian Photography

75



Rotkogelhütte

Sölden – 2666 m | Map p. 70-71



Hut:

- SU: mid June – mid Sep
 WI: as soon as ski lifts open,
 ~ mid Nov – late April

Traditional, regional meals

Modern Alpine mountain hut with large sunbathing terrace. Fantastic view of Rettenbach glacier, Wildspitze peak and Stubai Alps. Children's playground, scenic St. Mary's chapel. Start of „Ollweite Line“ directly at the hut. No overnight stays!

Peak tours:

Rotkogel (2948 m) T: 1 h,
 Schwarzkogl (3016 m) T: 1.5 h,
 Schwarzsee (picture-book, idyllic mountain lake) T: 0.5 h

Ascent:

- Easy:** 6 SB Langeggbahn lift up to the hut
Easy: from Giggijoch top station T: 1 h
Intermediate: from Hochsölden T: 2 h
Intermediate: from Rettenbach Alm T: 1.5h
Intermediate: Rettenbach glacier T: 1.5 h
 From Sölden – glacier road – turn right at sand silo T: 3 h

Fam. Gstrein-Fender GmbH

T +43 (0) 664 4428 105
 info@rotkogel.com
 www.rotkogel.com

77

Photo: Archives Sonnblick





Mountain restaurant Sonnblick

Sölden – 2090 m | Map p. 70-71



Hut:






 SU: from mid-June – end of Sep./early Oct.
WI: mid-Dec. – mid-April

 Hot food all day long, regional specialities

The Sonnblick impresses above all with its excellent, down-to-earth cooking. Enjoy the unique view of the Ötztal mountains from the spacious panoramic sun terrace or make yourself comfortable in the cosy lounges. Children's playground with trampoline, swing, water games, etc. Easy to get to by car, bicycle & the mountain cableways (Giggjochbahn & Hochsölden-Rotkogelbahn). On request we'll be happy to organise traditional evenings or events for groups.

Starting point for numerous hikes such as Gampe Thaya / Alm, Rettenbachalm, Marias Alm, Rotkogelhütte, Dr. Bachmannweg, Grieskogel, etc.

Ascent:

-  **Easy:** Pram-friendly hiking trail from Giggjoch upper terminus downhill, remaining T: 30 min
-  **Easy:** In any weather via Hochsöldenstrasse Road, T: 2 h
-  From Sölden via Hochsöldenstrasse or from Gaislachkogelbahn intermediate terminus along Rettenbachtrail
-  Easy to get to by car via Hochsöldenstrasse: in summer direct access with 

Fam. Riml

T +43 (0) 5254 501 60
info@riml.at
www.sonnblick.riml.com

Photo: Foto Nösig

78



Alpengasthof Sonneck

Sölden – 1968 \hat{m} | Map p. 70-71



Hut:



SU: mid June – mid Sep

WI: 1 week before Christmas – 1 week after Easter



Tirolean specialties, warm meals all day



25 beds; rooms: WC/shower/TV, some with balcony

Picturesque setting amid the Ötztal mountains, Sonneck nestles in the Gaislachalm area. Pleasant ambiance, large sun terrace with panorama views of Ventertal valley and Ötztal Alps.

Comfortable rooms, well-being area. Homely and quaint parlors offer protection from cold and inclement weather. Right in the ski area in winter. Overnight accommodation!

Ascent:



Intermediate: from Sölden T: 1.5 h, from Zwieselstein T: 2.5 h, from Tiefenbach glacier T: 2 h, from Hochsölden T: 2.5 h



From Sölden, L: 8 km, T: 1 h, \hat{m} : 690, gradient 12 %



8 km from Sölden, T: 15 min



Easy: Gaislachkogel gondola up to middle station, remaining T: 1 h

Fam. Fender


T +43 (0) 5254 2905

info@alpengasthof-sonneck.at

www.alpengasthof-sonneck.at

79

Photo: Alexander Lohmann



Stallwiesalm

Sölden – 1842 ft | Map p. 70-71



Hut:




Open summer and winter,
Tuesday closing day



Warm meals all day, Tirolean specialties, pork hok, pork roast, spareribs on reservation

Cozy, rustic wooden parlor, sun terrace, children's playground, hut evenings on request; pork shanks, roast pork, spare ribs and many more delights are available on advance booking. Winter: ski tour to the hut, Granbichl – Stallwiesalm, ft: 500, L: 5 km, T: 1.5 h; winter hiking trail and natural toboggan run to the hut. Toboggan rental on site.

New:  E-bike charging station

Peak tours:

Söldenkogl T: 3 h, Laubkarsee T: ~ 2.5 h,
Hochstubaithütte T: 4 h, Nebelkogel T: 4 h,

Wilde Leck T: 5 h

Crossings:

Kleblealm, Fiegl's Hütte, Lochlealm

Ascent:




Intermediate: Sölden – Granbichl – Stallwiesalm, Sölden – Rechenau – Stallwiesalm, ft: 500, L: 5 km, T: 1.5 h



From Sölden Freizeit Arena, L: 5 km, ft: 500, gradient: 14 %, T: 1 ¼ h



 Stallwiesalm

Fam. Fiegl

T +43 (0) 676 6320 259
info@stallwiesalm.at
www.stallwiesalm.at

DAV Talherberge Zwieselstein

Zwieselstein – 1472 m | Map p. 70-71

↔ 0 km ⌚ im Ort ↗ 0 km



Hut:

⌚ Year-round Check-in: 17:00 – 19:00
(02/05 – 25/05/2023 & 03/11 –
21/11/2023 closed)



beds (17), dorm (18), bathrooms with
hot showers. Reservations through
the online booking system
ALPSONLINE.

Really comfortable and cosy self-caterer
lodge on the original route of the E5 long-
distance hiking trail (Oberstdorf-Meran).
Fully equipped kitchen, lounge with tiled
stove, terrace and central heating.

Photo: Archiv DAV-Sektion



Ascent:

🚗 To the hut [P](#), 3 inns in the village

Hut tenant:

Frau Jutta Fender

T +43 (0) 5254 2763 (daily 17:00-19:00)
huetten@alpenverein-regensburg.de
www.alpenverein-regensburg.de



Photo: Archives Bergführer Sölden

Sölden Mountain Sports & Adventure School

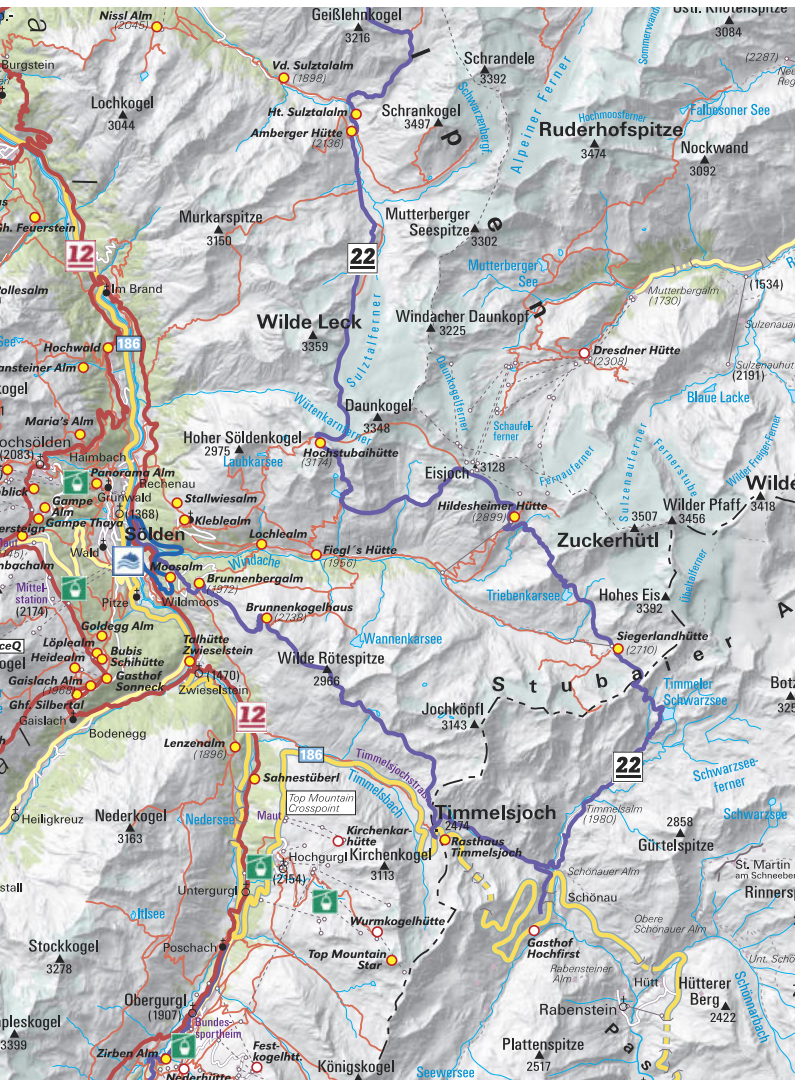
We recommend the Sölden
mountain guides for your walks,
glacier tours and
summit hikes in summer
and winter alike!

Martin Gstrein, Mountain & Ski Guide
6450 Sölden, Plattestr. 3
T +43 (0) 5254 2948, Fax: DW 16
info@bergfuehrer-soelden.com
www.bergfuehrer-soelden.com

In main season:
Bergführerbüro Sölden
T +43 (0) 5254 2364 16
F +43 (0) 5254 3171







Gurgl



📍 Blick auf Obergurgl, 1.930 m

Photo: Ojara Tourismus, Alexander Lohmann

Gurgl | 1930 fm - 2150 fm

Alpine time out.

Enjoyment at the highest level.

Winding down at the very top. This can be done excellently on a leisurely hike in the Alpine and yet varied landscape of Gurgl. Past placid mountain lakes, through centuries-old pine forests and along gently flowing mountain streams, the numerous hiking trails & steep paths lead directly into nature. And with that also a bit to oneself. But the alpine time out can also be experienced and enjoyed in Gurgl with (nature) wellness, on outings & excursions, adventures of exploration or ambitious mountain tours. In Gurgl, time does not stand still. In Gurgl time does not pass by any slower. But Gurgl is time that remains.

One click for lots of time out:
<https://www.gurgl.com/summer/alpine-time-out.html>

Summer Highlights in Gurgl:

Weekly activity programme. Your guided alpine experiences in Gurgl. Hiking, climbing, biking, etc.

- Adventure trail & Geocaching pine forest
- Piccard Bridge
- Trail Run area
- Granatenwand (Garnets Wall)
- Top Mountain Motorcycle Museum
Europe's highest located motorbike museum
- Timmelsjoch High Alpine Road.
Highest mountain pass crossing in the Eastern Alps.
- Gurgl Carat. Events and Congress.



Information Gurgl

6456 Obergurgl | Gurglerstraße 118
 T +43 (0) 57200 100
gurgl@oetztal.com
www.gurgl.com

Glacier Flea Hiking Day

August

Obergurgl – Ramoljoch – Vent

The popular Glacier Flea Hike from Obergurgl to Vent ranks among the great challenges for Alpine hikers, leading across the high Alpine glacier area of upper Ötztal. This traditional hike takes alpinists up to 3200 fm high Ramoljoch ridge. A truly outstanding event that gives fantastic insights into Ötztal's mountain and glacier world.

➤ More details at:
www.gurgl.com/gletscherflohmarsch

Glacier Trail Run


July

in Gurgl

The trail running event at the Diamond of the Alps. The challenge: technically demanding trails between 2000 and 3000 fm altitude. The ultimate chance: explore countless Ötztal glaciers up close.

Top Mountain Run 6.3 km
 Glacier Trail on 10, 22 and 42 km
 Glacier Ultra Trail 66 km
 Junior Glacier Trail 200 m

➤ More details at:
www.oetztal.com/trailrunning



Must-see

Wasserläufer Rotmoostal

	intermediate
	Obergurgl
	Obergurgl – Zentrum
	ca. 4 h
	160 fm
	890 fm
	Hohe Mut Alm, Schönwieshütte, Zirben Alm

Theme trail as journey of discovery to the “Origin of water”. Start by taking the gondola up to Hohe Mut. Having arrived there, set off on foot in direction of Rotmoosferner Glacier. Along mountain trails continue to a distinct moraine with a view of Rotmoosferner Glacier. Continue into the alpine flower world at Schönwieshütte Lodge. From there through the pine forest back to Obergurgl.
Tip: Use the Smartphone-Audioguide!



Hiking tip for families

Interactive pine forest trail

	easy
	Obergurgl
	Obergurgl – Zentrum
	3 h
	340 fm
	2.270 fm
	Schönwieshütte, Zirben Alm

The scenically beautiful hike through the interactive Obergurgl pine forest trail delights young and old. The fresh air and appealing locations beckon to linger.
15 stations with benches to lie down on, playful incentives for children and interactive installations for sensory experiences line the idyllic trail through the 300-year-old pine forest. The interactive trail teaches you interesting facts about Swiss pine, animals, etc. Alternatively, you can choose the hike to Schönwieshütte: Past Rotmoos-waterfall the trail leads to Schönwieshütte, offering breathtaking views into Rotmoos Valley. The way down leads through the pine forest again.

Photo: Ötztal Tourismus, Johannes Brunnerl




**Hiking tip for leisurely
yet sporty hikers**

Archeology Loop

	intermediate
	Obergurgl
	Obergurgl – center
	6 h
	370 ftm
	2303 ftm
	Zirben Alm

The Obergurgl Archeology Loop trail leads past "Beilstein" area, one of the Alps' most extensively studied archeological excavation sites. The hike first leads to lake Soomsee and then follows the Archeology Trail into the valley. In addition to interesting archeological findings, the hike offers magnificent views of the surrounding peaks and glaciers. A true dorado for hikers! Alternatively, the ascent makes a perfect opportunity to visit also the huge plateau of Alpine lakes. Leaving Beilstein, the trail travels back to Obergurgl via Zirben Alm.

Photo: Ötztal Tourismus, Alexander Lohmann



**Hiking tip for leisurely
yet sporty hikers**

Piccard Bridge

	difficult
	Obergurgl
	Obergurgl – center
	7 – 8 h
	1120 ftm
	2688 ftm
	Ramolhaus, Langtalereck Hütte, Schönwieshütte, Zirben Alm

From the village center you follow the signposted trail to Gurgler Ache brook where you take the climbing route through steep grass slopes, crossing several small glacier brooks. At approx. 2300ftm altitude you reach quaint Kùp-pelealm. Heading towards the upper valley, you can make out Ramolhaus towering on a rocky ridge. Continue on the trail, below Ramolhaus, until you get to the newly installed path to the Piccard Bridge. Cross the bridge and follow Langtal valley towards Langtalereck Hütte. Then return to Obergurgl from there.

Tip:
Bike & Hike to Langtalereckhütte Lodge
- Piccard Bridge - Langtalereckhütte

86



Schönwieshütte

Obergurgl – 2270 ft / Map p. 82-83



Hut:

- SU: end of June – end of Sept.
Monday closing day, open from
10:00 to 17:00
WI: end of November – end of April,
Monday closing day,
open from 10:30 to 16:00
 SU: Hot food from 11:00 to
16:00
WI: Hot food from 11:00
to 15:30

A modern, stylish lodge that blends in perfectly with the surroundings. The people running it pay great attention to using regional products and bring with them the necessary skills to optimally pamper and serve guests.

Summit conquest: Summit of Hangerer from Schönwieshütte T: 2 h
Nearby lodge: Langtalareck Hütte

Family-tip: Hike from Schönwieshütte to Schönwieskopf summit. As a special highlight you'll find the glacier flea sculpture here. T: ca. 10 min.

Ascent:

- Easy:** The way up is possible through the pine forest hiking trail, beautiful backdrop and perfect hiking experience, T: ca. 1.5 h
 Easy: Ascent along the roadway, start in Obergurgl centre in direction of Hohe Mut intermediate terminus, along a gravel path continue in direction of Rotmoostal, T: ca. 2 h

- Intermediate:** Descent from Hohe Mut upper terminus along a hiking path into Rotmoostal, T: ca. 1 h


Grießer Manuel

T +43 (0) 664 1700 911
info@schoenwieshuetten-obergurgl.at



82

Photo: Ötztal Tourismus, Bernd Ritschel



Langtalereck Hütte

Obergurgl – 2450 m | Map p. 82-83



6,6 km



2,5 h



620 m



Hut:



SU: end of June – end of Sept.

WI: 15.02. – 08.05.2023

16.02. – 12.05.2024



Hearty Tirolean meals, meat specialties, pasta dishes, vegetarian meals, hiker's menu, meat & milk products from own farming, half board available.



Beds and mattress dorm

The hut is located at the entrance to Langtal side valley, offering superb views of Gurgl's glaciers. The hut is serviced in summer and winter.

Winter:

Ski tour to the hut, Obergurgl – Schönwieshütte, m: 500, L: 6 km, T: 2 h

Schwärzenkamm via ferrata, ~ 20 walking minutes from Langtalereck Hütte.

Ascent:



Easy: From Obergurgl in direction of Schönwieshütte – Gurgler Alm – Langtalereck Hütte (gravel path), T: 2.5 h, D: 7 km



Mountainbike route to Langtalereck Hütte, L: 7km; T: 1.5 h, m: 500



To Festkogel gondola lift (fee required) or to the village centre (fee required)



Easy: Hohe Mut lift to the intermediate terminus, Rest-Z: 1 h, m: 300

Fam. Gufler

T +43 (0) 664 5268 655

T +43 (0) 664 1647 715

Photo: Archives Ramolhaus

84



Ramolhaus

Obergurgl – 3006 ft / Map p. 82-83



Hut:



early July – late Sep



Beds (22), dorm (32)

The hut was built by the mountain guide Martinus Scheiber on the ridge below Spiegelkogel peak in 1881. Hut and restaurant are entirely renovated. Picturesque view of the rear valley with its glaciers from the sunny terrace. "Gurgler Ferner" glacier is almost within reach!

Crossings:

to Vent via Ramoljoch, T: ~ 3 h

to Hochwildehaus, T: ~ 1.5 h

to Langtalereck Hütte, T: ~ 2 h

to Martin-Busch-Hütte, T: ~ 6 h

Peak tours:

Ramolkogel T: ~ 3 h; Schalfkogel, T: ~ 3 h;

Spiegelkogel, T: ~ 2.5 h; Firmisanschneid, T: ~ 2 – 3 h; guided tours available

Ascent:



Easy: from Obergurgl – Beil – Küppele to Ramolhaus Hm: 1076, L: 7.5 km, T: 4 h



Intermediate: by car or bus to Obergurgl; at Festkogel gondola (for free, no overnight parking!) or in the village center of Obergurgl (parking fees)

Tenant: Fam. Scheiber

DAV Sektion Hamburg/Niederelbe

T +43 (0) 5256 6223

T +43 (0) 664 8597 694 (Hut)

93

Photo: Zirben Alm



Zirben Alm

Obergurgl – 1951 ft | Map p. 82-83



Hut:



SU: late June – late Sep.

WI: mid Nov – late April



Tirolean home cooking, classic snack platters, glazed pork ribs, sugared pancake and many more delights

Nestling in the middle of the nice smelling stone pine forest at 1946 ft, Zirben Alm offers a well-deserved hiking snack enjoyed in Alpine flair with breathtaking panoramic views in summer.

A visit to Zirben Alm can be ideally combined with a family hike in the scenic Tirolean mountains. Obergurgl's Stone Pine Theme Trail is especially recommended for children, and the hike to Zirbenwald bridge travels past the

rustic mountain hut. Before and after the meal, kids can let off steam at the playground with slide and climbing facilities.

Ascent:



Easy: From Obergurgl Centre the Zirben Alm can be reached on foot in just 15 minutes

Parking at Festkoglbahn or Zentrumsgarage (fee required)

Fam. Scheiber

T +43 (0) 5256 6332

feiern@zirbenalm.at

www.zirbenalm.at

GURGL HIKING REGION

HOHE MUT ALM 2670 1m

Table service restaurant incl. sunny terrace, excellent regional specialties

- Awe-inspiring panorama of 21 peaks beyond 3000m and glaciers
- Starting point for leisurely hikes into Rotmoostal and Gaisbergtal
- Easy to reach from the village center thanks to the 8-person gondola
- „Glacier – Climate – High Alpine Research“ Nature Park Info Point
- Obergurgl's Stone Pine Forest, a unique nature treasure

Hohe Mut Gondola: 23.06. – 17.09.2023 / daily 9:00 am – 4:00 pm

KIRCHENKAR GONDOLA I + II 2839 1m

- Breathtaking view of Dolomites, Ötztal and Stubai Alps
- Viewing platforms easy to reach
- Easily accessible by gondola lift
- Kirchenkarhütte is open: easy to reach on foot

Kirchenkar Gondola: 23.06. – 10.09.2023 / daily 9:00 am – 3:55 pm

TOP MOUNTAIN CROSSPOINT 2175 1m

- Table service restaurant serving local and international dishes
- Top Mountain Motorcycle Experience featuring more than 500 motorbikes and 20 vintage cars of more than 150 manufacturers. NEW: Fascinating Motorcycles and true classic car experience plus regular special exhibitions on themed topics
- Located right at the Timmelsjoch High Alpine Pass Road

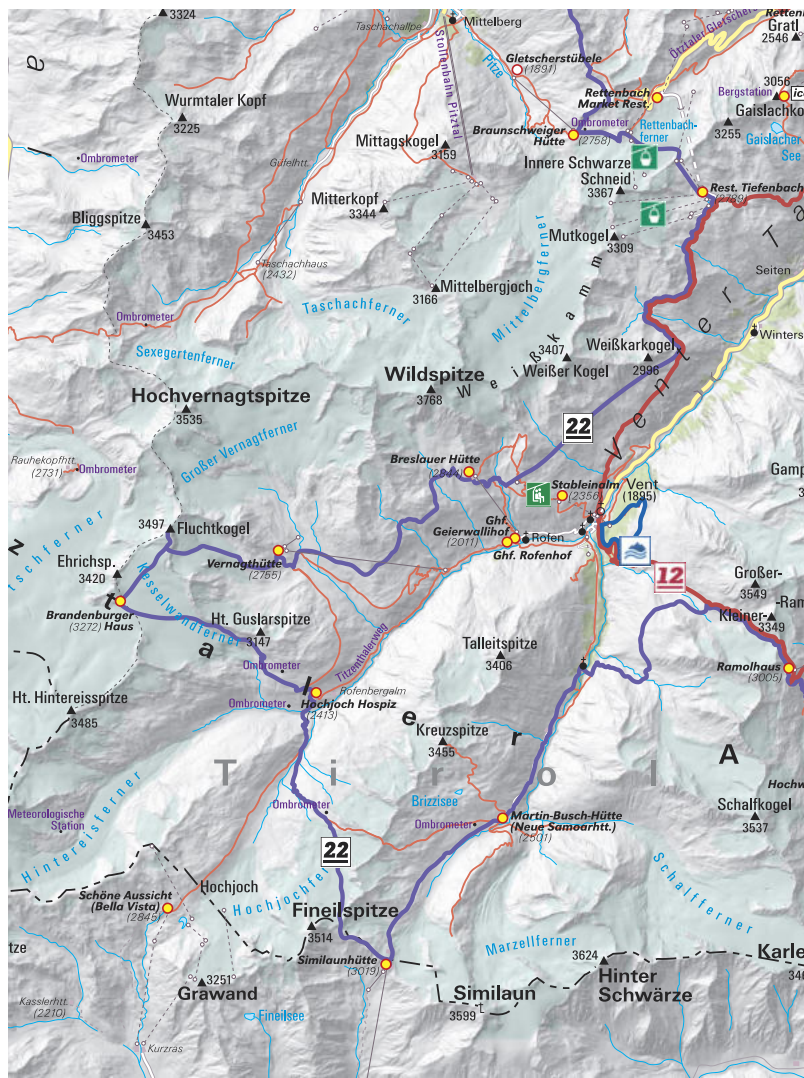
Restaurant & Museum: late May – late October / daily 9:00 am – 5:00 pm

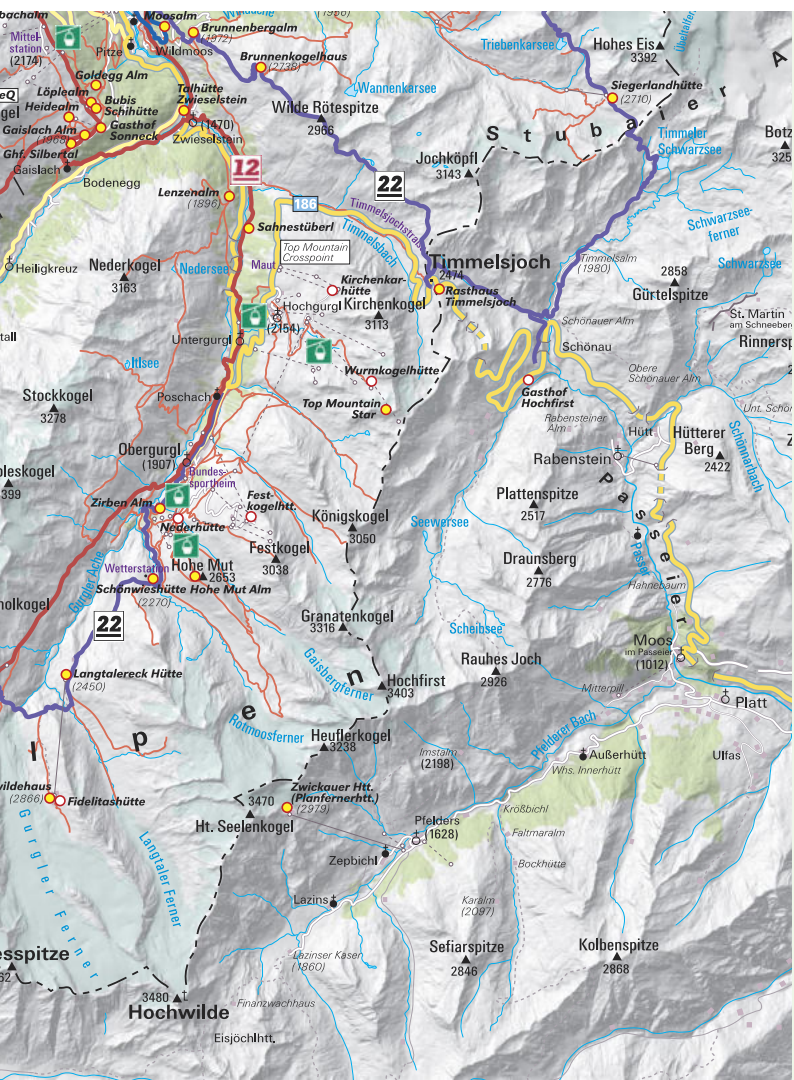
GURGL HIKING REGION

Gurglerstraße 93 | 6456 Obergurgl | Austria


T +43 (0) 5256 6260 | bergbahnen@obergurgl.com







Vent



📍 Vent 1.900 m

Photos: Official Tourist Office - Antonio Breyer

Vent | 1900 fm

Amidst numerous three-thousand-metre peaks lies the idyllic village of Vent. The classic among the mountaineering villages impresses with its peaceful surroundings and wide range of hiking and mountaineering options around Wildspitze, Tirol's highest mountain. Eight Austrian Alpine Club lodges and mountain shelters entice to go on multi-day tours and put in a nice break along the way. The event series Vent unplugged offers special options in summer for exercising in the outdoors, enjoyment and regional gastronomy.

➤ More details at:
www.vent.at/vent-unplugged

Information Vent

6458 Vent | Venterstraße 35
 T +43 (0) 57200 260
vent@oetztal.com
www.vent.at




BERGSTEIGER
 DÖRFER
 VENT

ÖTZ
 TAL

VENT
 unplugged

Escape from everyday life, wind down and get involved with what your own body and the Alpine environment have to offer – all of this enjoyed on a date amidst peace and unspoilt nature beyond 1900 fm. Vent unplugged meets this yearning for three dates in summer 2023.

➤ vent.at/vent-unplugged




An absolute must-see

Hohler Stein

	easy
	Vent
	P Vent – village entrance or twin-seat chairlift Wildspitze
	~1 h
	150 ftm
	2050 ftm
	Restaurants in Vent

"Hohler Stein" is a Stone Age hunting camp at an altitude of 2050 ftm. Excavations prove the earliest use of the hunting base around 7600 BC. A lovely hiking tour that leads from Vent over the bridge of Niedertalbachbrook on the wide cart road towards Martin-Busch-Hütte. A narrow footpath travels through dense mountain pines to "Hohler Stein" hunting base.



Hiking tip for families

Rofenhöfe

	easy
	Vent
	P Vent – village entrance or twin-seat chairlift Wildspitze
	~1 h
	114 ftm
	2014 ftm
	Gasthof Rofenhof, Gasthof Geierwallihof

This easy trail follows the pastures to Rofenhöfe. Along the way you will come across several herds of Haflinger horses that spend the summer in the mountains. The old summit cross that used to be standing on Wildspitze, Tirol's highest peak, was put up on this trail and makes for a great photo.

The highlight and also end of this hike is the suspension bridge across Rofen Ache. The walk across the bridge is amazing and you get some great views! To return to the valley, follow the same way back.




Photo: Ötztal Tourismus, Isidor Nösig

**Hiking tip for leisurely
yet sporty hikers**

Wilder Mann

	intermediate
	Vent
	P Vent – village entrance or twin-seat chairlift Wildspitze
	1.5 h from top station
	373 ftm
	3019 ftm
	Panoramarestaurant Stablein, Breslauer Hütte

From Vent take the twin-seat chair lift Wildspitze and the 6-seat chairlift Wildes Mannle to the upper terminus (2,646 m). Above the upper terminus take the turn-off to the right to Wilder Mann. The way up to the summit leads across steep and rocky terrain (secured by ropes). From there you have fabulous views of the Wildspitze Ortler-Group opposite. The descent first proceeds across the summit to the small wind gap and down along a secured path to the tongue of Rofenkar Glacier. From there you can walk down either to Breslauer Hütte or to Panoramarestaurant Stablein.



Photo: Ötztal Tourismus, Alexander Lohmann

Hiking tip for mountaineers

Ötzi's Finding Place

	difficult
	Vent
	P Vent – village entrance or twin-seat chairlift Wildspitze
	8.5 – 9 h
	1300 ftm
	3210 ftm
	Martin-Busch-Hütte, Similaunhütte

This hike to the Iceman's discovery site is a must for all hikers interested in archeology. The ascent through Niedertal is long but easy. It's about 3 hours to Martin-Busch-Hütte and another 1.5 to 2 hours to Similaunhütte, which has been used as a mountain refuge for over 100 years. From Similaunhütte it is a 1.5 hours hike to Ötzi's finding place. After a short excursion to the Stone Ages you descend either via Similaunhütte or past "Bild" area towards Martin-Busch-Hütte. Two days are required if you conquer also the higher regions, e.g. crossing Hochjochferner glacier towards Hochjoch Hospiz (Glaciertour).

Photos: private Christian Scheiber



Photos: private Christian Scheiber



92

Breslauer Hütte at the foot of Tirol's highest mountain

Vent – 2844 ft | Map p. 82 SEKTION BRESLAU – Sitz Stuttgart – Deutscher Alpenverein E.V.



Mid June – late Sep, Closed in winter – winter house is open

Traditional home cooking: pasta dishes, meat dishes, pastries, salads

Beds (50), mattress dorm (72), winter house for 22 people overnight

Intermediate: Vent – on Vent mountain lifts to top station Wildes Mannle (~ 20 min), then further on to Breslauer Hütte, T: 1 h, L: 2 km, Hm: 264

Hut: From Breslauer Hütte you enjoy fantastic views of Ötztal's glacier world. Jovial hut evenings with traditional Alpine music. Group discounts. Mountain equipment rental, goods lift for rucksack transport available. Climbing wall next to the hut, practicing

climbing garden at ~ 15 minutes. Main base for climbing Wildspitz (3774 ft), Hm: 930, L: 4 km, T: 3.5 – 4 h

Crossings: Sonnberg high altitude trail to Vent T: 3–4 h, Vernagthütte T: 2.5 h, Hochjoch-Hospiz T: 4.5 h, Braunschweiger Hütte T: 6–7 h, Taschachhaus T: 5–6 h

Peak tours: Wildspitze, Wildes Mannle, Urkundholm, Vorderer Brochkogl, Hinterer Brochkogl, Ötztaler Urkund, Taufkar-kogl. We are happy to help you enlist a professional hiking guide!

Fam. Scheiber

Venterstr. 51 | 6458 Vent
T +43 (0) 676 9634 596
info@breslauerhuetten.at
www.breslauerhuetten.at



**VENTER
SEILBAHNEN**
ÖETZTAL | TIROL



ÖTZTAL CARD and ÖTZTAL
PREMIUM CARD
ACCEPTED

directly at the base station

1st section from Vent 1900 ft to
Stablein Alm 2354 ft (10 min)

6-seater chairlift WILDES MANNLE

2nd section from Stablein Alm 2354 ft
on foot to Wildes Mannle 2646 ft
(10 min)

**ÖTZ
TAL**

VENT



**VENTER
SEILBAHNEN**
ÖETZTAL | TIROL

Cable car trip free with Ötztal-Card

Photo: Ötztal Tourismus, Johannes Brunner

Summit of the 3,023-metre high "Wildes Mannle"
can be reached in just 1 hour

Photo: Ötztal Tourismus, Johannes Brunner


Viewing platform with fabulous panoramic views
of the Venter mountains and glacier

Photo: Privat, Alexander Scheiber

Venter Tage
entdecken
und genießen

97

Photo: privat Paul Grüner



Schutzhütte Schöne Aussicht

Vent – 2846 m | Map p. 82



Hut:



SU: mid June – early Oct
WI: early Dec – early May



Varied lunch menu with local specialties, dinner: choice of menu (meat or vegetarian)



Beds (53), mattress dorm (19)

Sleeping facilities for about 72 people, sauna, hot water pool, panoramic shower, internet, seminar room, sun terrace, snowmobile service from Hintereis chairlift, goods lift.

Winter:

Ski tour to the hut from Kurzas Hm: 840 or 940, L: 3.5 km or 6.5 km, T: 2 h or 4 h from Vent, L: 15 km, T: 5.5 h

Crossings:

Hochjoch Hospiz T: 2 h, Similaunhütte, T: 3 h

Ascent:



Intermediate: From Vent over the suspension bridge to Rofenhöfe farms, through Rofen's ravine to Hochjoch-Hospiz. On a footpath down to the bridge leading over Hintereisbach brook. Then some switchbacks uphill, on a moderately rising trail above Hochjochferner glacier to Schöne Aussicht. T: 5.5 h, Hm: 940, L: 15 km

Fam. Grüner

T +39 0473 6621 40
info@schoeneaussicht.it
www.schoeneaussicht.it

Photo: Sophie Scheiber

98



Hochjoch-Hospiz Lodge

Vent – 2413 ft / Map p. 82



Hut:

⌚ SU: early June – late Sep
 WI: early March – early May

✕ Warm meals all day, terrace with table service

🛏 Beds and mattress dorm

Hochjoch-Hospiz occupies a beautiful spot on a rocky spur, encircled by the majestic three thousand meter high peaks of the Ötztal Alps. Popular base for high Alpine tours. Please make reservations through our website.

Winter:

Base for classic Ötztal ski mountaineering loop from Rofen (always inquire about route conditions!) ft: 513, T: 3 h

Peak tours:

Weißkogel, Guslarspitzen, Fluchtkogl, Hintereisspitze, Langtaufener Spitze, Saykogel

Ascent:

🚶 **Intermediate:** from Vent – Rofental – through the romantic ravine, leisurely hike, ft: 513, T: 2.5 h

Crossings:

Martin-Busch-Hütte, Schöne Aussicht, Vernagthütte, Similaunhütte

Scheiber Florian

T +43 (0) 664 14 93 689

T +43 (0) 720 9203 11

apartkreuzspitz-vent@hotmail.com

www.hochjochhospiz.at

95

Photo: Bergverlag Eberharter



Martin-Busch-Hütte

Vent – 2500 ft / Map p. 82



Hut:

⌚ SU: mid June – late Sep
WI: early March – early May

✂ Tirolean specialties, Samoar strudel, pasta dishes

🛏 Beds (20), mattress dorm (100)

Martin Busch Hütte is located at 2500 meters at the heart of a striking mountain backdrop, offering picture-book views of the mighty peaks higher than 3000 meters and panoramic vistas of Ötztal's glaciers. Winter: ideal ski touring area – avalanche hazard!

Peak tours:

Kreuzspitze, Similaun, Hintere Schwärze, Saykogel, Finailspitze, Hauslabkogel

Crossings:

Similaunhütte, Hochjoch-Hospiz, Hochwildehaus, Ramolhaus

Ascent:

🚶 **Intermediate:** via Spieglbach bridge, into Niedertal on the left
ft: 600, L: 9 km, T: 3 h

Winter: ideal ski touring area – avalanche hazard!

Ski tour: from Vent, ft: 600, L: 9 km, T: 3 h

Glacier tours:

Marzellgletscher, Niederjochferner

Fam. Scheiber

T +43 (0) 5254 8130
T +43 (0) 664 3043 151
info@hotel-vent.at
www.hotel-vent.at

Photo: Ötztal Tourismus, Klaus Thomsen

98



Similaunhütte

Vent – 3019 ft | Map p. 82



Hut:

⌚ SU: mid June – early Oct
WI: mid March – early May

✕ Excellent cooking, bookings always include half board, top wines from South Tyrol

🛏 Beds (40), mattress dorm (30)

Similaun Hütte was built over 100 years ago and is a popular base for peak climbs. The site where "Ötzi" the Iceman was found is only a 1-hour walk from the hut.

Winter:

Ski tour to the hut from Vent – highest base for classic Ötztal ski mountaineering loop, ft: 1120, L: 14 km, T: 5 h

Peak tours:

Similaun 3607 ft, Finailspitze, crossing Similaun – Marzellspitze – Hintere Schwärze

Ascent:

🚶 **Intermediate:** from Vent through Niedertal via Martin-Busch-Hütte, across glacier, ft: 1120, L: 14 km, T: 4 h

Crossings:

Hauslabjoch – Schöne Aussicht, Saykogel – Hochjoch-Hospiz, crossing from North Tirol to South Tyrol (also for mountain bikers).

Fam. Pirpamer/mountain guide

T +39 0473 6697 11
T +43 (0) 5254 3012 2
T +43 (0) 720 9204 39
info@similaunhuette.com
www.vent-hotel-post.com

Vernaghütte Lodge

Vent – 2755 m | Map p. 82

↔ 9,7 km ⌚ 3,5 h ⚡ 855 Hm



Hut:

⌚ SU: mid-June – mid-Sep.
 WI: early March – early May
 Relative to the weather.

✕ Tirolean dishes, traditional regional cooking

🏠 Beds (60), mattress dorm (60)
 Winter room (60)

Winter: Ski route from Vent

Peak tours: Wildspitze (3770 m), Fluchtkogel (3500 m), Schwarzwandspitze (3467 m), Hochvernagtspitze (3550 m) etc.

Photo: Ötztal Tourismus

100



Ascent:



Intermediate: from Vent in a south-western direction past Rofenhöfe to the goods lift. Walk on the ascending trail across Platteibach brook to Platteiegg (wayside shrine), through Vernagttal to the bridge and the hut. T: ~ 3 h, Hm : 850, L: 8 km

Sophie Scheiber

T +43 (0) 664 7980 757
 info@vernagt-scheiber.at
 www.vernagthuette.de



Photo: Kilian Scheiber

Mountain Guide Office

For demanding hikes and mountain tours, especially glacier crossings and peak tours, you are strongly recommended to contact the certified experts of the Vent Mountain Guide Office:

Info: Haus Hubertus
 T +43 (0) 5254 8106
 E-mail: info@bergfuehrer-vent.at
 Internet: www.bergfuehrer-vent.at

WE TAKE YOU TO THE
 REGION'S MOST SCENIC
 SPOTS AND SUMMITS -
 WE SHOW YOU THE VALLEY'S
 HIDDEN PLACES AND GEMS .

**ÖTZ
TAL**

My first real 3000m peak



details:



Overcome your limits and conquer your first „real“ 3000 meter peak together with a mountain guide in a small group of mountain lovers!

👉 vent.at/first-3000er

Hiking programme



📍 *Nature exploration*

Photo: Ötztal Tourismus, Bernd Riechert

In Ötztal you can go “nature hiking” with a certified nature park hiking guide, who will lead you into Ötztal Nature Park. Learn interesting facts about our nature, the plant and animal world as well as the turbulent settlement history of Ötztal from Ötzi until today. Get to know the unique Ötztal fauna and flora and enjoy the beauty of the Ötztal alpine world. You can choose from various hikes in Ötztal, depending on your interest there are themed hikes, easy hikes and the challenging summit tour.

Guided hikes from early June to early October!

More information at Ötztal Nature Park, all information of Ötztal Tourism and under

➡ www.oetztal.com/wanderprogramm

Bookable under

➡ www.oetztal.com/erlebnisse

- **Guided hikes with certified nature, mountain and hiking guides**
- **Hikes require a fee.**
- **Free for guests of the Nature Park partner businesses and Ötztal Inside Summer Card accommodations.**



**ÖTZ
TAL**

Book experiences – Experience adventures!



**Book
adventures
in Ötztal
now**



Summer Card

Available in over 60 selling points!

All summer mountain lifts, swimming baths, Ötzi Village, Birds of Prey Park, panorama roads, AREA 47, AQUA DOME etc. included!



3 days	adults	€ 75,00	children*	€ 45,00
7 days	adults	€ 135,00	children*	€ 81,00
10 days	adults	€ 175,00	children*	€ 105,00


* Children (born 2008 – 2016)

Children born 2017 or after are free of charge (ID required!)

Valid from 03 June – 03 October 2023

ÖTZTAL *Urkraft* Umhausen

The family-
friendly
destination
in Ötztal



H Station hiking shuttle bus Niederthai-Umhausen

H Station shuttle bus Ötztal in the village center

P Bischoffsplatz Car Park (pay parking)

U Stuibenfall Vantage Platform (barrier-free)

Stuibenfall

Urkraft Umhausen

1 Tirol's biggest waterfall. Feel & watch the elemental power of water on 5 platforms and 2 suspension bridges.



2 Birds of prey close by in spectacular bird shows (barrier-free).



3 Life in the Stone Ages. Explore the world of some 5000 years ago - at the time of famous „Ötzi“.

Naturbadensee

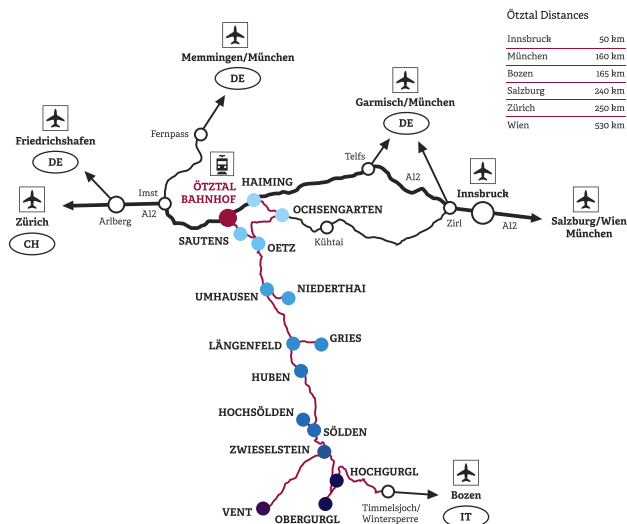
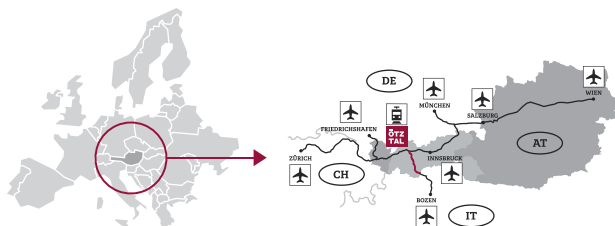
Urkraft Umhausen

4 Immerse yourself in the cool water. Filled with pure drinking water.

Combined ticket for Birds of Prey Park and Ötzi Village.

Opening hours and further information under: www.umhausen.com/urkraft





ÖTZTAL TOURISMUS

Achweg 5 | 6450 Sölden | Austria

T +43 57200 | info@oetztal.com | www.oetztal.com

